

1924 Portland Tax Records: 36-38 Adams Street, Portland, 1924

Portland, Maine

Assessment 19

Name Tabenken Harry

Owner Tabenken Harry

Street Adams No. 36-38

Block 17J Lot 5

Use of Bldg. Dwelling Name _____

Tenants and Rooms 2 Tenants and 29 Rooms

Rentals n.o. all

Age Just repaired

Condition of Repair Good

Class	Exterior	Plumbing
Bungalow	Clapboards	Common
Single House	Siding	Individual
Two family	Shingles	Open
Three family	Stucco	Set tubs
Apartment	Paper	Finish
Store Building	Tapestry Brick	Plain
Office	Com. Brick	Hardwood
Factory	Galv. Iron	Halls
Storage	Stone	Wood
Stables	Terra Cotta	Terrazzo
Garage, private	Concrete	Marble
Garage, public	Heating	Roof - Roofing
Theatre	Stove	Shingle
Club House	Furnace	Slate
Cottage	Hot Water	Gravel
Foundation	Steam	Prepared
Brick	Light	Asbestos
Stone	Oil	Flat
Concrete	Gas	Hip
Pile	Electric	Gable
Basement	Floor	Dormers
Full	Common	Windows
Cement Floor	Hardwood	Plain Glass
Waterproof	Re-Concrete	Wire Glass
Construction	Concrete Slab	Shutters
Frame	Waterproof	Miscellaneous
Brick	Ceiling	Elevator
Tile	Plaster	Sprinkler
Blocks	Metal	Fire Escape
Stucco	Panelled	Refrigerator
Re-Concrete	Rough	Vacuum Cleaner
Mill		Safes and Vaults
Steel Frame		Telephone Equip.

Ground Area 1141 Sq. Ft. Height 37'

Cubic Feet 42217 Cu. Ft. Unit 16 cts.

Utility Dep. _____

Dep. 50 Per cent.

Sound Value, \$ 3377.3100

6000-1924


Land 2231 Corner _____ Interior _____ Alley _____

Front _____ Depth _____ = _____ ft.

COMPUTATION

Area	Multiplier	Coefficient	
<u>2231</u>	<u>120</u>	<u>2677</u>	
Year	Unit	Coefficient	Land Value
19	<u>308</u>	<u>2677</u>	<u>2148</u>

new garage 100



36 Adams St.

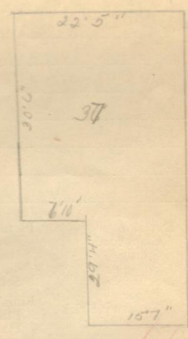
17-J-5

Surveyed by [Signature]

(Remarks on other Side)

Remarks about Buildings

Adams St.



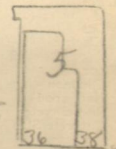
$22.42 \times 30.5 = 683.81$

$29.33 \times 15.58 = 456.94$

1140.75

37 = } 42217

Remarks about Land



11210

67260

683850

36 38

4569614

ADAMS ST.

1141

37

7987

3423

42217

Remarks about Personal Property

CITY OF PORTLAND
ASSESSORS DEPARTMENT

CHART	BLOCK
3	Building Volumes Checked
4	Building Values Placed
5	Building Values Extended
6	Land Only Questionnaire Made
7	Land Values Placed
8	Land Values Extended
9	Compared With 1923
10	Personal Property Added

1924 Portland Tax Records: 36-38 Adams Street, Portland, 1924



Owner: Harry Tabenken
Address: 36-38 Adams Street, Munjoy Hill, Portland, Maine
Use: Dwelling
Local Code: Block 17J Lot 5 Book 1 Page 1
MMN item number: 100492
Style: Vernacular Victorian