

1924 Portland Tax Records: 4-14 Sheridan Street, Portland, 1924

3-1300 2-2

Portland, Maine  
Assessment 19

Name **Johnson Hannah E**  
Owner **Adams** 59-58  
Street **Sheridan** No. **1410**  
Block **175H** Lot **7**  
Use of Bldg. **Jewellery** Name  
Tenants and Rooms  
Rentals **occupied by owner**  
Age **25**  
Condition of Repair **Fair**


<b>Class</b>	<b>Exterior</b>	<b>Plumbing</b>
Bungalow	Clapboards	Common
Single House	Siding	Individual
Two family	Shingles	Open
Three family	Stucco	Set tubs
Apartment	Paper	Finish
Store Building	Tapestry Brick	Plain
Office	Com. Brick	Hardwood
Factory	Galv. Iron	Halls
Storage	Stone	Wood
Stables	Terra Cotta	Terrazzo
Garage, private	Concrete	Marble
Garage, public		Roof - Roofing
Theatre	Heating	Shingle
Club House	Stove	Slate
Cottage	Furnace	Gravel
	Hot Water	Prepared
	Steam	Asbestos
<b>Foundation</b>	<b>Light</b>	<b>Flat</b>
Brick	Oil	Hip
Concrete	Gas	Gable
Pile	Electric	Dormers
<b>Basement</b>	<b>Floor</b>	<b>Windows</b>
Full	Common	Plain Glass
Cement Floor	Hardwood	Wire Glass
Waterproof	Re-Concrete	Shutters
<b>Construction</b>	Concrete Slab	<b>Miscellaneous</b>
Frame	Waterproof	Elevator
Brick	<b>Ceiling</b>	Sprinkler
Tile	Plaster	Fire Escape
Blocks	Metal	Refrigerator
Stucco	Panelled	Vacuum Cleaner
Re-Concrete	Rough	Safes and Vaults
Mill		Telephone Equip.
Steel Frame		

Ground Area **722.59** Height **25'**  
Cubic Feet **18049.00** Unit **18** cts.  
Utility Dep. **40** Per cent.  
Sound Value, \$ **1949.00**

Land **2134** Corner Interior Alley  
Front Depth = ft.  
COMPUTATION  
 $2134 \times 134 \times 30 = 8477$   
 $2134 \times 0.08 = 170.72$

Area	Multiplier	Coefficient
	0.18	

Year	Unit	Coefficient	Land Value
19			




10 sher.

17-H-7

Surveyed by **D. B. Barnwell**  
APR 18 1924  
(Remarks on other Side) **242**

Remarks about Buildings  
**Sheridan St**




Adams St

$26.33 \times 27.42 = 721.96 \times 25 = 18049$

27.42	721.96
26.33	25
82.26	36098.0
16452	144392
5484	18049.00
721.96	

Remarks about Land



ADAMS ST  
SHERIDAN ST.

Remarks about Personal Property

CITY OF PORTLAND  
ASSESSORS DEPARTMENT

CHART	BLOCK
3 Building Volumes Checked	NA
4 Building Values Placed	
5 Building Values Extended	NA
6 Land Only Questionnaire Made	
7 Land Values Placed	
8 Land Values Extended	
9 Compared with 1923	
10 Personal Property Added	

1924 Portland Tax Records: 4-14 Sheridan Street, Portland, 1924



**Owner:** Hannah E Johnson  
**Address:** 4-14 Sheridan Street, Munjoy Hill, Portland, Maine  
**Use:** Dwelling - Single family  
**Local Code:** Block 17H Lot 7 Book 1 Page 2  
**MMN item number:** 32020  
**Style:** Italianate