

1924 Portland Tax Records: 24-25 Anderson, Portland, 1924


MULHERRIN JAMES M.
 Portland, Maine
 Assessment 191700
 Name
 Owner Kehoe Sarah E Devisees of ✓
 Anderson No. 24-26
 Street
 Block 22-L Lot 7V
 Use of Bldg. DWELLING Name
 Tenants and Rooms 2-4-4 Rms
 Rentals \$16-\$16 MONTHLY
 Age 57 YEARS
 Condition of Repair EXTERIOR POOR
 INTERIOR POOR

Class	Exterior	Plumbing
Bungalow	✓ Clapboards	✓ Common
Single House	Siding	Individual
✓ Two family	Shingles	Open
Three family	Stucco	Set tubs
Apartment	Paper	Finish
Store Building	Tapestry Brick	✓ Plain
Office	Com. Brick	Hardwood
Factory	Galv. Iron	Halls
Storage	Stone	✓ Wood
Stables	Terra Cotta	✓ Terrazzo
Garage, private	Concrete	Marble
Garage, public	Heating	Roof - Roofing
Theatre	✓ Stove	✓ Shingle
Club House	Furnace	Slate
Cottage	Hot Water	Gravel
Foundation	Steam	Prepared
✓ Brick	Light	Asbestos
✓ Stone	Oil	Flat
✓ Concrete	✓ Gas	Hip
✓ Pile	Electric	✓ Gable
Basement	Floor	Dormers
✓ Full	✓ Common	Windows
Cement Floor	Hardwood	✓ Plain Glass
Waterproof	Re-Concrete	Wire Glass
✓ WEED	Concrete Slab	Shutters
Construction	Waterproof	Miscellaneous
✓ Frame	Ceiling	Elevator
Brick	✓ Plaster	Sprinkler
Tile	Metal	Fire Escape
Blocks	Panelled	Refrigerator
Stucco	Rough	Vacuum Cleaner
Re-Concrete		Safes and Vaults
Mill		Telephone Equip.
Steel Frame		

Ground Area 1180 S.F. Height 30-28-25
 Cubic Feet 34507 Unit 27 1/2 cts.
 Utility Dep. 65 Per cent.
 Dep. 65 Per cent.
 Sound Value, \$ 1932 1700 28

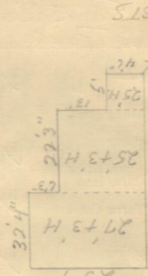
Land 2885 Corner Interior Alley
 Front Depth = ft.
 COMPUTATION

Area	Multiplier	Coefficient	
2885	111	3202	
Year	Unit	Coefficient	Land Value
19	10	3202	3202




✓ - 9400 22-4-7
 Surveyed by Le. Woodruff
 APR 12 1924 (Remarks on other Side)

Remarks about Buildings



Remarks about Land



ANDERSON ST
 765 area ft
 $23.75 \times 32.33 \times 30 = 23040 \text{ cu ft}$
 $17.5 \times 22.25 \times 38 = 10892$
 $4.5 \times 5 \times 25 = 575 \text{ cu}$
 1180 33,932

Remarks about Personal Property

CITY OF PORTLAND
 ASSESSORS DEPARTMENT

CHART	BLOCK
3	Building Volumes Checked
4	Building Values Placed
5	Building Values Extended
6	Land Only Questionnaire Made
7	Land Values Placed
8	Land Values Extended
9	compared with 1923
10	Value of Property Added

1924 Portland Tax Records: 24-25 Anderson, Portland, 1924



Owner: Sarah E Kehoe and Devisses of Sarah E. Kehoe
Address: 24-25 Anderson, East End, Portland, Maine
Use: Dwelling - Two family
Local Code: Block 22L Lot 7 Book 3 Page 1
MMN item number: 32188
Style: Greek Revival