

1924 Portland Tax Records: 56 Anderson Street, Portland, 1924

L 400  
B 4500

Portland, Maine  
Assessment 19

Name Haley Mary M. Anderson  
 Street 22 K No. 56  
 Block 22 K Lot 8


Use of Bldg. DWELLING Name \_\_\_\_\_  
 Tenants and Rooms 3 - 5 RMS.  
 Rentals OWNER - 820 - 810.  
 Age 50 YEARS +  
 Condition of Repair EXTERIOR FAIR  
INTERIOR FAIR

<b>Class</b> Bungalow Single House Two family Three family Apartment Store Building Office Factory Storage Stables Garage, private Garage, public Theatre Club House Cottage	<b>Exterior</b> Clapboards Siding Shingles Stucco Paper Tapestry Brick Com. Brick Galv. Iron Stone Terra Cotta Concrete	<b>Plumbing</b> Common Individual Open Set tubs
<b>Foundation</b> Brick Stone Concrete Pile	<b>Heating</b> Stove Furnace Hot Water Steam	<b>Finish</b> Plain Hardwood
<b>Basement</b> Full Cement Floor Waterproof	<b>Light</b> Oil Gas Electric	<b>Halls</b> Wood Terrazzo Marble
<b>Construction</b> Frame Brick Tile Blocks Stucco Re-Concrete Mill Steel Frame	<b>Floor</b> Common Hardwood Re-Concrete Concrete Slab Waterproof	<b>Roof - Roofing</b> Shingle Slate Gravel Prepared Asbestos
	<b>Ceiling</b> Plaster Metal Panelled Rough	<b>Miscellaneous</b> Elevator Sprinkler Fire Escape Refrigerator Vacuum Cleaner Safes and Vaults Telephone Equip.

Ground Area 976 S.F. Height 31'  
 Cubic Feet 38916 C.F. Unit 16  
 Utility Dep. 50% K.  
 Dep. 50% Per cent.  
 Sound Value, \$ 313400

Land 2710 Corner Interior Alley  
 Front \_\_\_\_\_ Depth \_\_\_\_\_ = \_\_\_\_\_ ft.  
 COMPUTATION

Area	Multiplier	Coefficient	
<u>2710</u>	<u>108</u>	<u>2926</u>	
Year	Unit	Coefficient	Land Value
19	<u>308</u>	<u>2926</u>	<u>12348</u>

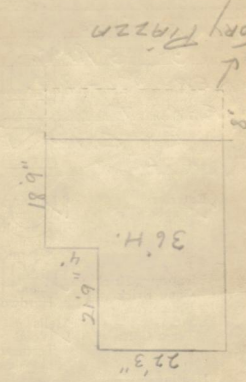


22-K-8

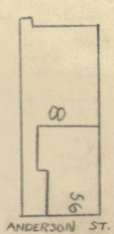
Surveyed by H. H. J. J. J.  
 1924  
 (Remarks on other Side)

Remarks about Buildings

35 Story Plazn



Remarks about Land



22.25 X 21.75 X 36 = 17,424 cu ft  
 26.25 X 18.75 X 36 = 17,712 "  
 21.25 X 8 X 36 = 17,560 "  
 3750  
 976 38,916

Remarks about Personal Property

CITY OF PORTLAND, MAINE  
 ASSESSORS DEPARTMENT

CHART	Property	BLOCK
8	Building Volumes Checked	<u>OK</u>
4	Building Values Placed	<u>HWG</u>
5	Building Values Extended	
6	Land City Questionnaire Made	
7	Land Values Placed	
8	Land Values Extended	
9	Compared With 1923	
10	Personal Property Added	

1924 Portland Tax Records: 56 Anderson Street, Portland, 1924



**Owner:** Mary M Haley  
**Address:** 56 Anderson Street, East Bayside, Portland, Maine  
**Use:** Dwelling - Three Family  
**Local Code:** Block 22K Lot 8 Book 3 Page 1  
**MMN item number:** 32195  
**Style:** Greek Revival