

1924 Portland Tax Records: 6-8 Atlantic Street, Portland, 1924

2450
181500

Portland, Maine
Assessment 19

Name
Owner Thoms William B

Street Atlantic No. 6-8

Block 16 F Lot 120

Use of Bldg. D Name _____

Tenants and Rooms owner 6 rms

Rentals _____

Age 120 yrs

Condition of Repair Poor

Class	Exterior	Plumbing
Bungalow	Clapboards	Common
Single House	Siding	Individual
Two family	Shingles	Open
Three family	Stucco	Set tubs
Apartment	Paper	Finish
Store Building	Tapestry Brick	Plain
Office "	Galv. Iron	Hardwood
Factory "	Stone	Halls
Storage "	Terra Cotta	Wood
Stables	Concrete	Terrazzo
Garage, private		Marble
Garage, public	Heating	Roof - Roofing
Theatre	Stove	Shingle
Club House	Furnace	Slate
Cottage	Hot Water	Gravel
	Steam	Prepared
Foundation	Light	Asbestos
Brick	Oil	Flat
Stone	Gas	Hip
Concrete	Electric	Gable
Pile		Dormers
Basement	Floor	Windows
Full	Common	Plain Glass
Cement Floor	Hardwood	Wire Glass
Waterproof	Re-Concrete	Shutters
Construction	Concrete Slab	Miscellaneous
Frame	Waterproof	Elevator
Brick	Ceiling	Sprinkler
Tile	Plaster	Fire Escape
Blocks	Metal	Refrigerator
Stucco	Panelled	Vacuum Cleaner
Re-Concrete	Rough	Safes and Vaults
Mill		Telephone Equip.
Steel Frame		

Ground Area 1023 Height 29'-16"

Cubic Feet 25896 Unit 18 100

Utility Dep. _____

Dep. 55 Per cent.

Sound Value, \$ 2098


Land 1798 Corner _____ Interior _____ Alley _____

Front _____ Depth _____ = _____ ft.

COMPUTATION

Area	Multiplier	Coefficient	
1798	120	2157	
Year	Unit	Coefficient	Land Value
19	18	2157	3887 ⁴⁰⁰

V. 3800

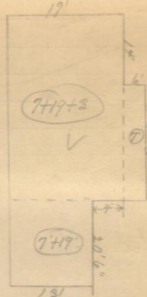


Surveyed by W. A. Matthews

MAY 2 1924 16-F-10
(Remarks on other Side)

Remarks about Buildings

ATLANTIC ST



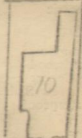
$17 \times 36.5 = 621$ $24 \times 29 = 696$ 18009 sq. ft.

$6 \times 22.5 = 135$ $11 \times 7 = 77$ 9452 sq. ft.

$26.5 \times 13 = 344.5$ $11 \times 26 = 286$ 6307 sq. ft.

1023 25896

Remarks about Land



ATLANTIC ST.

Remarks about Personal Property

CITY OF PORTLAND, MAINE	
ASSESSORS DEPARTMENT	
CHART	BLOCK
3	Building Volumes Checked <u>W. A. Matthews</u>
4	Building Values Placed <u>Auto</u>
5	Building Values Extended
6	Land Only Questionnaire Made
7	Land Values Placed
8	Land Values Extended
9	Compared With 1923
10	Personal Property Added

1924 Portland Tax Records: 6-8 Atlantic Street, Portland, 1924

www.mainmemory.net/item/32272
Collections of City of Portland - Planning & Development



Owner: William B Thombs
Address: 6-8 Atlantic Street, Munjoy Hill, Portland, Maine
Use: Dwelling - Single family
Local Code: Block 16F Lot 10 Book 4 Page 1
MMN item number: 32272
Style: Gothic Revival