

1924 Portland Tax Records: 15-17 Atlantic Street, Portland, 1924

L 900
B 1400

Portland, Maine
Assessment 19

Name _____
Owner Haskell Martha A
Street Atlantic No. 15-17
Block 16C Lot 20
Use of Bldg. D Name _____
Tenants and Rooms 2-5+9
Rentals UNRECORDED
Age 50+
Condition of Repair Good

Class	Exterior	Plumbing
Bungalow	Clapboards	Common
Single House	Siding	Individual
Two family	Shingles	Open
Three family	Stucco	Set tubs
Apartment	Paper	Finish
Store Building	Tapestry Brick	Plain
Office	Com. Brick	Hardwood
Factory	Galv. Iron	
Storage	Stone	Halls
Stables	Terra Cotta	Wood
Garage, private	Concrete	Terrazzo
Garage, public		Marble
Theatre	Heating	Roof — Roofing
Club House	Stove	Shingle
Cottage	Furnace	Slate
	Hot Water	Gravel
	Steam	Prepared
Foundation		Asbestos
Brick	Light	Flat
Stone	Oil	Hip
Concrete	Gas	Cable
Pile	Electric	Dormers
Basement		Windows
Full		Plain Glass
Cement Floor	Floor	Wire Glass
Waterproof	Common	Shutters
	Hardwood	
Construction	Re-Concrete	Miscellaneous
Frame	Concrete Slab	Elevator
Brick	Waterproof	Sprinkler
Tile		Fire Escape
Blocks	Ceiling	Refrigerator
Stucco	Plaster	Vacuum Cleaner
Re-Concrete	Metal	Safes and Vaults
Mill	Panelled	Telephone Equip.
Steel Frame	Rough	


Ground Area 1527 Height 25-19'
Cubic Feet 34707 Unit 15
Utility Dep. _____
Dep. _____ Per cent. _____
Sound Value, \$ 3124

Land 970.3 Corner _____ Interior _____ Alley _____
Front _____ Depth _____ = _____ ft.

COMPUTATION

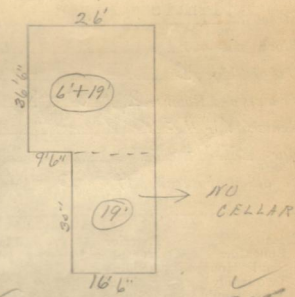
Revised 1927

Area	Multiplier	Coefficient	
3203	111	4110	
Year	Unit	Coefficient	Land Value
19	15	4110	\$739



V. 5800 16-0-20
Surveyed by MATHER JELL
MAY 10 1924 (Remarks on other Side)

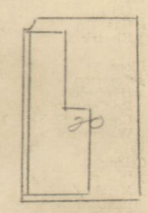
Remarks about Buildings
ATLANTIC ST



949 ✓
36.5 x 26 = Sq. FT. x 25 = Cu. FT.
16.5 x 35 = " " x 19 = " "

237 ✓
1098 ✓
TOTAL ✓
34707

Remarks about Land



ATLANTIC ST.

Remarks about Personal Property

CITY OF PORTLAND, MAINE
ASSESSORS DEPARTMENT

CHART	BLOCK
3 Building Volumes Checked	16C
4 Building Values Placed	
5 Building Values Extended	16C
6 Land Only Questionnaire Made	
7 Land Values Placed	
8 Land Values Extended	
9 Land Values Extended	
10 Personal Property Added	

1924 Portland Tax Records: 15-17 Atlantic Street, Portland, 1924



Owner: Martha A Haskell
Address: 15-17 Atlantic Street, Munjoy Hill, Portland, Maine
Use: Dwelling - Two family
Local Code: Block 16C Lot 20 Book 4 Page 1
MMN item number: 32275
Style: Greek Revival