

1924 Portland Tax Records: 11 Anderson Street, Portland, 1924

L300
B1500

Portland, Maine
Assessment 19


Name Walsh Mary
Owner Anderson No. 11
Street Anderson No. 11
Block 13 Lot 18
Use of Bldg. Small house Name _____
Tenants and Rooms 2 7+ Annex
Rentals 20.00 + Annex
Age 107
Condition of Repair Good

Class	Exterior	Plumbing
Bungalow	>Clapboards	Common
Single House	>Siding	Individual
Two family	>Shingles	>Open
Three family	>Stucco	>Set tubs
Apartment	>Paper	Finish
Store Building	>Tapestry Brick	>Plain
Office	>Com. Brick	>Hardwood
Factory	>Galv. Iron	Halls
Storage	>Stone	>Wood
Stables	>Terra Cotta	>Terrazzo
Garage, private	>Concrete	Marble
Garage, public	Heating	Roof - Roofing
Theatre	>Stove	Shingle
Club House	>Furnace	>Slate
Cottage	>Hot Water	>Gravel
Foundation	>Steam	Prepared
Brick	Light	Asbestos
Stone	>Oil	Flat
Concrete	>Gas	Hip
Pile	>Electric	Gable
Basement	Floor	Dormers
Full	>Common	Windows
Cement Floor	>Hardwood	>Plain Glass
Waterproof	>Re-Concrete	Wire Glass
Construction	>Concrete Slab	Shutters
>Frame	>Waterproof	Miscellaneous
Brick	Ceiling	Elevator
Tile	>Plaster	Sprinkler
Blocks	>Metal	Fire Escape
Stucco	>Panelled	Refrigerator
Re-Concrete	>Rough	Vacuum Cleaner
Mill		Safes and Vaults
Steel Frame		Telephone Equip.

Ground Area 1021 Height 30-33
Cubic Feet 32541 Unit 16 cts.
Utility Dep. _____
Dep. 65 Per cent.
Sound Value, \$ 1828

Land 1634 Corner _____ Interior _____ Alley _____
Front _____ Depth _____ = _____ ft.
COMPUTATION

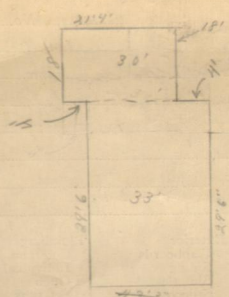
Area	Multiplier	Coefficient	
1634	126	2058	
Year	Unit	Coefficient	Land Value
19	10	2054	2054



YB 4000
13-11-12

Surveyed by _____
(Remarks on other Side)
22-1074-143-5000-5500

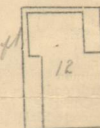
Remarks about Buildings



43.25 21.7 21.33

21.58 x 29.5 = 637 x 33 = 21021
18 x 21.33 = 384 x 30 = 11520
1021 32541

Remarks about Land



Remarks about Personal Property

CITY OF PORTLAND, MAINE
ASSESSORS DEPARTMENT

CHANGE _____ BLOCK _____

3	Building Columns Checked	<u>mm</u>
4	Building Values Placed	<u>PER</u>
5	Building Values Extended	
6	Land Only Questionnaire Made	
7	Land Values Placed	
8	Land Values Extended	
9	Compared With 1923	
10	Personal Property Added	

1924 Portland Tax Records: 11 Anderson Street, Portland, 1924



Owner: Mary Walsh
Address: 11 Anderson Street, East End, Portland, Maine
Use: Dwelling - Four Family
Local Code: Block 13D Lot 12 Book 3 Page 1
MMN item number: 32390
Style: Georgian