

1924 Portland Tax Records: 25-27 Beckett Street, Portland, 1924

Portland, Maine
 Assessment 19
 Name Fowers Henry E
 Street Beckett No. 25-27
 Block 3 Lot 11
 Use of Bldg. D Name _____
 Tenants and Rooms 1 room 5 bed
 Rentals \$18 monthly
 Age 52 yrs
 Condition of Repair 100


Class	Exterior	Plumbing
Bungalow	Clapboards	Common
Single House	Siding	Individual
Two family	Shingles	Open
Three family	Stucco	Set tubs
Apartment	Paper	Finish
Store Building	Tapestry Brick	Plain
Office	Com. Brick	Hardwood
Factory	Galv. Iron	Halls
Storage	Stone	Wood
Stables	Terra Cotta	Terrazzo
Garage, private	Concrete	Marble
Garage, public	Heating	Roof - Roofing
Theatre	Stove	Shingle
Club House	Furnace	Slate
Cottage	Hot Water	Gravel
	Steam	Prepared
Foundation	Light	Asbestos
Brick	Oil	Flat
Stone	Gas	Hip
Concrete	Electric	Gable
Pile		Dormers 2
Basement	Floor	Windows
Full	Common	Plain Glass
Cement Floor	Hardwood	Wire Glass
Waterproof	Re-Concrete	Shutters
Construction	Concrete Slab	Miscellaneous
Frame	Waterproof	Elevator
Brick	Ceiling	Sprinkler
Tile	Plaster	Fire Escape
Blocks	Metal	Refrigerator
Stucco	Panelled	Vacuum Cleaner
Re-Concrete	Rough	Safes and Vaults
Mill		Telephone Equip.
Steel Frame		

Ground Area 965 Height 28
 Cubic Feet 19208 Unit 18 cts.
 Utility Dep. _____
 Dep. 40 Per cent.
 Sound Value, \$ 2074
 1800-2000

Land 3212 Corner _____ Interior _____ Alley _____
 Front _____ Depth _____ = _____ ft.
 COMPUTATION

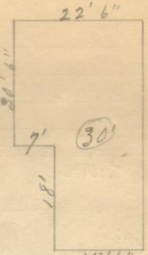
Area	Multiplier	Coefficient	
3212	108	3469	
Year	Unit	Coefficient	Land Value
19	18	3469	624

27 Dec.



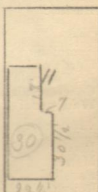
Surveyed by MATHER, J. E.
 (Remarks on other Side)

Remarks about Buildings
BECKETT ST



22' 6"
 13' 6"
 7' (30)
 22.5 x 30.5 = 686.25 sq. FT.
 18 x 13.5 = 243 sq. FT.
 965 x 22 = 21230
 19208

Remarks about Land



BECKETT ST.

965 x 22 = 21230

Remarks about Personal Property

CITY OF PORTLAND, MAINE		ASSESSORS DEPARTMENT	
CHART	BLOCK		
3	Building Volumes Checked	<u>RMW</u>	<u>257</u>
4	Building Values Placed	<u>RMW</u>	
5	Building Values Extended		
6	Land Cert. Questionaire Made		
7	Land Values Placed		
8	Land Values Extended		
9	Compared with 1923		
10	Personal Property Added		

1924 Portland Tax Records: 25-27 Beckett Street, Portland, 1924



Owner: Henry E Powers
Address: 25-27 Beckett Street, Munjoy Hill, Portland, Maine
Use: Dwelling - Two family
Local Code: Block 3K Lot 11 Book 5 Page 1
MMN item number: 32578
Style: Greek Revival