

1924 Portland Tax Records: 68-70 Beckett Street, Portland, 1924

NON-RESIDENT ^{L 900 1-2}
 8 2100 Maine
 3000

Portland, Maine
 Assessment 19

Name Miles Grace T
 Owner Beckett 68-70
 Street Moody No. 46-50
 Block 3 M Lot 1

Use of Bldg. Dwelling Name
 Tenants and Rooms 2 Name
 Rentals \$6.19 monthly total
 Age Old
 Condition of Repair Poor

Class Bungalow Single House Two family Three family Apartment Store Building Office Factory Storage Stables Garage, private Garage, public Theatre Club House Cottage	Exterior Clapboards Siding Shingles Stucco Paper Tapestry Brick Com. Brick Galv. Iron Stone Terra Cotta Concrete	Plumbing Common Individual Open Set tubs
Foundation Brick Stone Concrete Pile	Heating Stove Furnace Hot Water Steam	Finish Plain Hardwood
Basement Full Cement Floor Waterproof	Light Oil Gas Electric	Halls Wood Terrazzo Marble
Construction Frame Brick Tile Block's Stucco Re-Concrete Mill Steel Frame	Floor Common Hardwood Re-Concrete Concrete Slab Waterproof	Roof - Roofing Shingle Slate Gravel Prepared Asbestos Flat Hip Gable Dormers
	Ceiling Plaster Metal Panelled Rough	Windows Plain Glass Wire Glass Shutters
		Miscellaneous Elevator Sprinkler Fire Escape Refrigerator Vacuum Cleaner Safes and Vaults Telephone Equip.


Ground Area 1020 Height 28
 Cubic Feet 28581 Unit 18
 Utility Dep. 55 Per cent.
 Dep. 55 Per cent.
 Sound Value, \$ 2315
 2890

Land 3654 Corner Interior Alley
 Front (3946) Depth = ft.
 COMPUTATION
 $3654 \times 10 \times 18 = 710$
 $3654 \times 18 = 82$
 792

Area	Multiplier	Coefficient

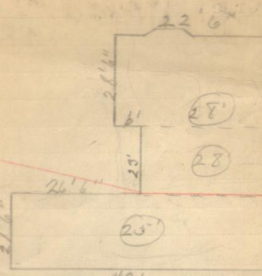
Year	Unit	Coefficient	Land Value
19			\$ 792

Sheet 2 ← sheet 1



V. 5500 3-M-1
 Surveyed by MATHERPELL
 APR 26 1924
 (Remarks on other Side)
 142

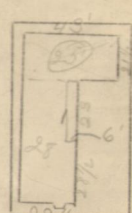
Remarks about Buildings
 BECKETT ST



Sheet 2

$27.5 \times 22.5 = 641.25$
 $23 \times 16.5 = 379.5$
 $21.5 \times 43 = 924.5$
 17955
 10626
 1020.75
 23112.5
 1945.25
 51693.5

Remarks about Land



BECKETT ST

$1945 \times 2 = 3890$

Remarks about Personal Property

CITY OF PORTLAND, MAINE
 ASSESSORS DEPARTMENT

CHART	BLOCK
3 Building Volumns Checked	1000
4 Building Values Placed	
5 Building Values Extended	1111
6 Land Only Questionaire Made	
7 Land Values Placed	
8 Land Values Extended	
9 Compared With 1923	
10 Personal Property Added	

1924 Portland Tax Records: 68-70 Beckett Street, Portland, 1924



Owner: Grace T Miles
Address: 68-70 Beckett Street, Munjoy Hill, Portland, Maine
Use: Dwelling - Two family
Local Code: Block 3M Lot 1 Book 5 Page 1
MMN item number: 32589
Style: Colonial Revival