

1924 Portland Tax Records: 35-37 Atlantic Street, Portland, 1924

L-800  
D-1000

Portland, Maine  
Assessment 19

Name  
Owner Marshall Margaret

Street Atlantic No. 35-37

Block 16C Lot 15

Use of Bldg. D Name

Tenants and Rooms 1-7

Rentals DWELL

Age 70 YEARS

Condition of Repair FAIR

Class	Exterior	Plumbing
Bungalow	Clapboards	Common
Single House	Siding	Individual
Two family	Shingles	Open
Three family	Stucco	Set tubs
Apartment	Paper	Finish
Store Building	Tapestry Brick	Plain
Office	Com. Brick	Hardwood
Factory	Galv. Iron	Halls
Storage	Stone	Wood
Stables	Terra Cotta	Terrazzo
Garage, private	Concrete	Marble
Garage, public	Heating	Roof - Roofing
Theatre	Stove	Shingle
Club House	Furnace	Slate
Cottage	Hot Water	Gravel
	Steam	Prepared
Foundation	Light	Asbestos
Brick	Oil	Flat
Stone	Gas	Hip
Concrete	Electric	Gable
Pile		Dormers
Basement	Floor	Windows
Full	Common	Plain Glass
Cement Floor	Hardwood	Wire Glass
Waterproof	Re-Concrete	Shutters
Construction	Concrete Slab	Miscellaneous
Frame	Waterproof	Elevator
Brick	Ceiling	Sprinkler
Tile	Plaster	Fire Escape
Blocks	Metal	Refrigerator
Stucco	Panelled	Vacuum Cleaner
Re-Concrete	Rough	Safes and Vaults
Mill		Telephone Equip.
Steel Frame		

Ground Area 984 Height 22'

Cubic Feet 19128 Unit 18

Utility Dep. 50 Per cent.

Dep. 50 Per cent.

Sound Value, \$ 1722


Land 3456 Corner Interior Alley

Front Depth = ft.

COMPUTATION

Area	Multiplier	Coefficient
3456	114	3939
19	3939	\$ 709

V-4300



16-C-15

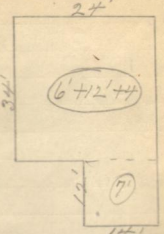
Surveyed by MATHER SELL

MAY 10 1924

(Remarks on other Side)

1042

Remarks about Buildings  
ATLANTIC ST



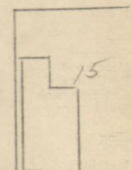
816 ✓

$34 \times 24 = 816 \text{ FT.} \times 22 = 17952$

$14 \times 12 = 168 \times 7 = 1176$

984 ✓ TOTAL 19128 ✓

Remarks about Land



ATLANTIC ST.

Remarks about Personal Property

CITY OF PORTLAND, MAINE  
ASSESSORS DEPARTMENT

CHART	BLOCK
3	Building Volumes Checked
4	Building Values Placed
5	Building Values Extended
6	Land City Questionnaire Made
7	Land Values Placed
8	Land Values Extended
9	Compare with 1923
10	Final Report Added

1924 Portland Tax Records: 35-37 Atlantic Street, Portland, 1924



**Owner:** Margaret Marshall  
**Address:** 35-37 Atlantic Street, Munjoy Hill, Portland, Maine  
**Use:** Dwelling - Single family  
**Local Code:** Block 16C Lot 15 Book 4 Page 1  
**MMN item number:** 32870  
**Style:** Georgian