

1924 Portland Tax Records: 76-78 Beckett Street, Portland, 1924

L-850  
3-6009

Portland, Maine  
Assessment 19 1850

Name Levine Mark  
Owner Beckett  
Street Beckett No. 76-78  
Block 3 L Lot 81  
Use of Bldg. H Name \_\_\_\_\_  
Tenants and Rooms 3 Tenants - 7-8-6 Rooms  
Rentals 835-740-840-  
Age 25 yrs  
Condition of Repair Fair


<b>Class</b>	<b>Exterior</b>	<b>Plumbing</b>
Bungalow	Clapboards	Common
Single House	Siding	Individual
Two family	Shingles	Open
Three family	Stucco	Set tubs
Apartment	Paper	Finish
Store Building	Tapestry Brick	Plain
Office	Com. Brick	Hardwood
Factory	Galv. Iron	Halls
Storage	Stone	Wood
Stables	Terra Cotta	Tetrazzo
Garage, private	Concrete	Marble
Garage, public		Roof - Roofing
Theatre	Heating	Shingle
Club House	Stove	Slate
Cottage	Furnace	Gravel
	Hot Water	Prepared
	Steam	Asbestos
<b>Foundation</b>	Light	Flat
Brick	Oil	Hip
Stone	Gas	Gable
Concrete	Electric	Dormers
Pile		Windows
<b>Basement</b>	Floor	Plain Glass
Full	Common	Wire Glass
Cement Floor	Hardwood	Shutters
Waterproof	Re-Concrete	Miscellaneous
<b>Construction</b>	Concrete Slab	Elevator
Frame	Waterproof	Sprinkler
Brick		Fire Escape
Tile	<b>Ceiling</b>	Refrigerator
Blocks	Plaster	Vacuum Cleaner
Stucco	Metal	Safes and Vaults
Re-Concrete	Panelled	Telephone Equip.
Mill	Rough	
Steel Frame		

Ground Area 1351.5 Height 37'  
Cubic Feet 50006 Unit 6 cts. 0  
Utility Dep. \_\_\_\_\_  
Dep. 25 Per cent.  
**Sound Value, \$ 6001.50**

Land 3200 Corner \_\_\_\_\_ Interior \_\_\_\_\_ Alley \_\_\_\_\_  
Front \_\_\_\_\_ Depth \_\_\_\_\_ = \_\_\_\_\_ ft.  
COMPUTATION

Area	Multiplier	Coefficient	
3200	108	3456	
Year	Unit	Coefficient	Land Value
19	114	3456	6224


V-9500



Surveyed by M. H. S. S. S.  
MAY 3 1924  
(Remarks on other Side)

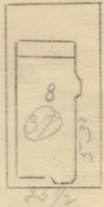
Remarks about Buildings

Beckett St



VERANDA  
25'6" 50006  
1351.5  
25.5 x 53 = Sq. Ft. x 37 = Cu. Ft.

Remarks about Land



8  
25'6"

BECKETT ST.

Remarks about Personal Property

CITY OF PORTLAND, MAINE  
ASSESSORS DEPARTMENT

CHART	BLOCK
3 Building Volumes Checked	<u>RNF</u> <u>1217</u>
4 Building Values Placed	
5 Building Values Extended	<u>Lib.</u>
6 Land Only Questionnaire Made	
7 Land Values Placed	
8 Land Values Extended	
9 Compared With 1923	
10 Personal Property Added	

1924 Portland Tax Records: 76-78 Beckett Street, Portland, 1924

www.mainmemory.net/frem/32941  
Collections of City of Portland - Planning & Development



**Owner:** Mark Levine  
**Address:** 76-78 Beckett Street, Munjoy Hill, Portland, Maine  
**Use:** Dwelling - Three Family  
**Local Code:** Block 3L Lot 8 Book 5 Page 1  
**MMN item number:** 32941