

1924 Portland Tax Records: 32-34 Brackett Street, Portland, 1924


Portland, Maine
 Assessment 19
 Name Fisher Thomas Hrs
 Owner Brackett
 Street Summer No. 58-34
 Block 58 B Lot 21
 Use of Bldg Dwelling Name
 Tenants and Rooms 1-5/1-9
 Rentals \$15.48 14 For 4 Rooms
 Age 75
 Condition of Repair Good

Class	Exterior	Plumbing
Bungalow	Clapboards	Common
Single House	Siding	Individual
Two family	Shingles	Open
Three family	Stucco	Set tubs
Apartment	Paper	Finish
Store Building	Tapestry Brick	Plain
Office	Com. Brick	Hardwood
Factory	Galv. Iron	Halls
Storage	Stone	Wood
Stables	Terra Cotta	Terrazzo
Garage, private	Concrete	Marble
Garage, public	Heating	Roof - Roofing
Theatre	Stove	Shingle
Club House	Furnace	Slate
Cottage	Hot Water	Gravel
	Steam	Prepared
Foundation	Light	Asbestos
Brick	Oil	Flat
Stone	Gas	Hip
Concrete	Electric	Gable
Pile		Dormers
Basement	Floor	Windows
Full	Common	Plain Glass
Cement Floor	Hardwood	Wire Glass
Waterproof	Re-Concrete	Shutters
Construction	Concrete Slab	Miscellaneous
Frame	Waterproof	Elevator
Brick	Ceiling	Sprinkler
Tile	Plaster	Fire Escape
Blocks	Metal	Refrigerator
Stucco	Panelled	Vacuum Cleaner
Re-Concrete	Rough	Safes and Vaults
Mill		Telephone Equip.
Steel Frame		

Ground Area 1290 Height 18-19
 Cubic Feet 20890 Unit 20 cts.
 Utility Dep. 70 Per cent.
 Sound Value, \$ 1350

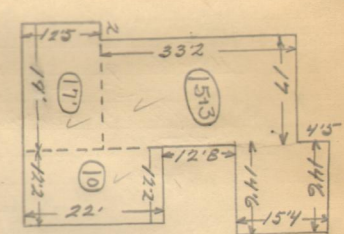
Land 2021 Corner Interior Alley
 Front 2627 Depth 15 ft.
 2021 X 130 X 15 = 394
 2021 X .06 = 30
 424

Area	Multiplier	Coefficient	
	R.		
Year	Unit	Coefficient	Land Value
19			(424) +



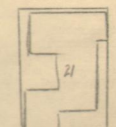
58-B-21
 Surveyed by A. U. HIGGINS
 (Remarks on other Side)

Remarks about Buildings



12.5" x 15.4" x 17'E 4012
 12.2" x 22" x 10'E 2680
 83.2" x 17.8" x 18'E 10152
 146" x 15.4" x 18'E 399
 1290 A. U. HIGGINS 20840

Remarks about Land



BARRETT ST.
 SUMMER ST.

Remarks about Personal Property

CITY OF PORTLAND, MAINE		
ASSESSORS DEPARTMENT		
CHART	BLOCK	
3	Building Volumes Checked	147 W W W
4	Building Values Placed	
5	Building Values Extended	C. M. H.
6	Land Only Questionnaire Made	
7	Land Values Placed	
8	Land Values Extended	
9	Compared With 1923	
10	Personal Property Added	

1924 Portland Tax Records: 32-34 Brackett Street, Portland, 1924

www.maine-memory.net/item/33270
Collections of City of Portland - Planning & Development



Owner: Heirs Thomas Fisher
Address: 32-34 Brackett Street, West End, Portland, Maine
Use: Dwelling - Two family
Local Code: Block 58B Lot 21 Book 8 Page 1
MMN item number: 33270