

1924 Portland Tax Records: 60 Brackett Street, Portland, 1924

L 300  
B 1000

Portland, Maine  
Assessment 19


Name  
Owner **Johnson Stephen J**  
Street **Brackett** No. **60**  
Block **57 K** Lot **20**  
Use of Bldg. **JEWELLING** Name  
Tenants and Rooms **2-11 BARS**  
Rentals **1-900 1-900**  
Age **75 YEARS**  
Condition of Repair **F.A.I.R.**

<b>Class</b>	<b>Exterior</b>	<b>Plumbing</b>
Bungalow	Clapboards	Common
Single House	Siding	Individual
Two family	Shingles	Open
Three family	Stucco	Set tubs
Apartment	Paper	<b>Finish</b>
Store Building	Tapestry Brick	Plain
Office	Com. Brick	Hardwood
Factory	Galv. Iron	
Storage	Stone	<b>Halls</b>
Stables	Terra Cotta	Wood
Garage, private	Concrete	Terrazzo
Garage, public		Marble
Theatre	<b>Heating</b>	<b>Roof - Roofing</b>
Club House	Stove	Shingle
Cottage	Furnace	Slate
	Hot Water	Gravel
	Steam	Prepared
<b>Foundation</b>	<b>Light</b>	Asbestos
Brick	Oil	Flat
Stone	Gas	Hip
Concrete	Electric	Gable
Pile		Dormers
<b>Basement</b>	<b>Floor</b>	<b>Windows</b>
Full	Common	Plain Glass
Cement Floor	Hardwood	Wire Glass
Waterproof	Re-Concrete	Shutters
<b>Construction</b>	Concrete Slab	<b>Miscellaneous</b>
Frame	Waterproof	Elevator
Brick	<b>Ceiling</b>	Sprinkler
Tile	Plaster	Fire Escape
Blocks	Metal	Refrigerator
Stucco	Panelled	Vacuum Cleaner
Re-Concrete	Rough	Safes and Vaults
Mill		Telephone Equip.
Steel Frame		

Ground Area **1492** Height **30'**  
Cubic Feet **32760** Unit **16 cts.**  
Utility Dep. **120**  
Dep. **65** Per cent. **31**  
Sound Value, \$ **1835**

Land **1421** Corner Interior Alley  
Front Depth = ft.  
COMPUTATION


Area	Multiplier	Coefficient	
1421	126	1790	
Year	Unit	Coefficient	Land Value
19	815	1790	268 +



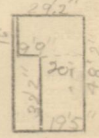
57-K-20  
Surveyed by  
JUN (Remarks on other Side)

**Remarks about Buildings**

$(29.17 \times 16) \times 30 = 1417$   
 $(19.42 \times 32.17) \times 30 = 3276$   
1792



**Remarks about Land**



BRACKETT ST.

**Remarks about Personal Property**

CITY OF PORTLAND, ME.  
ASSESSORS DEPARTMENT

CHART	BLOCK
3	Building Volumes Checked
4	Building Values Placed
5	Building Values Extended
6	Land Only Questionnaire Made
7	Land Values Placed
8	Land Values Extended
9	Compared With 1923
10	Personal Property Added

1924 Portland Tax Records: 60 Brackett Street, Portland, 1924

[www.mainmemory.net/item/34246](http://www.mainmemory.net/item/34246)  
Collections of City of Portland - Planning & Development



**Owner:** Stephen J Johnson  
**Address:** 60 Brackett Street, West End, Portland, Maine  
**Use:** Dwelling - Two family  
**Local Code:** Block 57K Lot 20 Book 8 Page 1  
**MMN item number:** 34246