

1924 Portland Tax Records: 81-83 Brackett Street, Portland, 1924

Portland, Maine

Assessment 19

Name Mc Aleney James L Trustee

Owner Mc Aleney James L Trustee

Street Brackett 81-83

Block 44 Lot 120

Use of Bldg. Residence Name \_\_\_\_\_

Tenants and Rooms 1 Tenant

Rentals \$20.00 Monthly

Age Very Old

Condition of Repair Very Poor

<p><b>Class</b></p> <p>Bungalow</p> <p>Single House</p> <p>Two family</p> <p>Three family</p> <p>Apartment</p> <p>Store Building</p> <p>Office</p> <p>Factory</p> <p>Storage</p> <p>Stables</p> <p>Garage, private</p> <p>Garage, public</p> <p>Theatre</p> <p>Club House</p> <p>Cottage</p> <p><b>Foundation</b></p> <p>Brick</p> <p>Stone</p> <p>Concrete</p> <p>Pile</p> <p><b>Basement</b></p> <p>Full</p> <p>Cement-Floor</p> <p>Waterproof</p> <p><b>Construction</b></p> <p>Frame</p> <p>Brick</p> <p>Tile</p> <p>Blocks</p> <p>Stucco</p> <p>Re-Concrete</p> <p>Mill</p> <p>Steel Frame</p>	<p><b>Exterior</b></p> <p>Clapboards</p> <p>Siding</p> <p>Shingles</p> <p>Stucco</p> <p>Paper</p> <p>Tapestry Brick</p> <p>Com. Brick</p> <p>Galv. Iron</p> <p>Stone</p> <p>Terra Cotta</p> <p>Concrete</p> <p><b>Heating</b></p> <p>Stove</p> <p>Furnace</p> <p>Hot Water</p> <p>Steam</p> <p><b>Light</b></p> <p>Oil</p> <p>Gas</p> <p>Electric</p> <p><b>Floor</b></p> <p>Common</p> <p>Hardwood</p> <p>Re-Concrete</p> <p>Concrete Slab</p> <p>Waterproof</p> <p><b>Ceiling</b></p> <p>Plaster</p> <p>Metal</p> <p>Panelled</p> <p>Rough</p>	<p><b>Plumbing</b></p> <p>Common - no bath</p> <p>Individual</p> <p>Open</p> <p>Set tubs</p> <p><b>Finish</b></p> <p>Plain</p> <p>Hardwood</p> <p><b>Halls</b></p> <p>Wood</p> <p>Terrazzo</p> <p>Marble</p> <p><b>Roof - Roofing</b></p> <p>Shingle</p> <p>Slate</p> <p>Gravel</p> <p>Prepared</p> <p>Asbestos</p> <p>Flat</p> <p>Hip</p> <p>Gable</p> <p>Dormers</p> <p><b>Windows</b></p> <p>Plain Glass</p> <p>Wire Glass</p> <p>Shutters</p> <p><b>Miscellaneous</b></p> <p>Elevator</p> <p>Sprinkler</p> <p>Fire Escape</p> <p>Refrigerator</p> <p>Vacuum Cleaner</p> <p>Safes and Vaults</p> <p>Telephone Equip.</p>
-----------------------------------------------------------------------------------------------------------------------------------------------------------------------------------------------------------------------------------------------------------------------------------------------------------------------------------------------------------------------------------------------------------------------------------------------------------------------------------------------------------------------------------------------------------------------------------------------------	--------------------------------------------------------------------------------------------------------------------------------------------------------------------------------------------------------------------------------------------------------------------------------------------------------------------------------------------------------------------------------------------------------------------------------------------------------------------------------------------------------------------------------------------------	-----------------------------------------------------------------------------------------------------------------------------------------------------------------------------------------------------------------------------------------------------------------------------------------------------------------------------------------------------------------------------------------------------------------------------------------------------------------------------------------------------------------------------------------------------------------------------------------------------------------------------

Ground Area 1660 Height 27-11

Cubic Feet 17306 Unit 18 Cts 110

Utility Dep. 1850

Dep. 65 Per cent.


Sound Value, \$ 1090

Land 2501 Corner \_\_\_\_\_ Interior \_\_\_\_\_ Alley \_\_\_\_\_

Front 50 Depth 84 = \_\_\_\_\_ ft.

COMPUTATION

Area	Multiplier	Coefficient	
<u>2501</u>	<u>106</u>	<u>2651</u>	
Year	Unit	Coefficient	Land Value
19	<u>20</u>	<u>2651</u>	<u>530</u> +



83  
8306

44-I-12

Surveyed by \_\_\_\_\_

(Remarks on other Side) 110x24, 1924

Remarks about Buildings

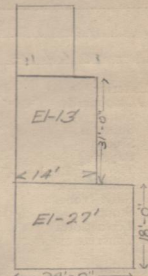
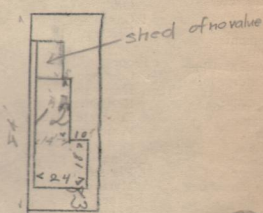
Remarks about Land

Remarks about Personal Property

24 x 17 = 432 x 27 = 11664

14 x 31 = 434 x 13 = 5642

866      17306

CITY OF PORTLAND, MAINE

ASSESSORS DEPARTMENT

CHART \_\_\_\_\_ BLOCK \_\_\_\_\_

3	Building Volumes Checked	<u>11/17/1924</u>
4	Building Values Placed	
5	Building Values Extended	<u>11/16</u>
6	Land Only Questionnaire Made	
7	Land Values Placed	
8	Land Values Extended	
9	Compared with 1923	
10	Personal Property Added	

1924 Portland Tax Records: 81-83 Brackett Street, Portland, 1924

[www.mainememory.net/item/34270](http://www.mainememory.net/item/34270)  
Collections of City of Portland - Planning & Development



**Address:** 81-83 Brackett Street, West End, Portland, Maine  
**Use:** Dwelling - Single family  
**Local Code:** Block 44I Lot 12 Book 8 Page 1  
**MMN item number:** 34270