

1924 Portland Tax Records: 85 Brackett Street, Portland, 1924

L-400
B-300

Portland, Maine
Assessment 19


Name Hasty Mary E
Owner Brackett
Street No. 85
Block 44 Lot 14
Use of Bldg. Dwelling Name
Tenants and Rooms
Rentals
Age
Condition of Repair Very poor

Class	Exterior	Plumbing
<input checked="" type="checkbox"/> Bungalow	<input checked="" type="checkbox"/> Clapboards	<input checked="" type="checkbox"/> Common <i>no bath</i>
<input checked="" type="checkbox"/> Single House	<input type="checkbox"/> Siding	<input type="checkbox"/> Individual
<input type="checkbox"/> Two family	<input type="checkbox"/> Shingles	<input type="checkbox"/> Open
<input type="checkbox"/> Three family	<input type="checkbox"/> Stucco	<input type="checkbox"/> Set-tubs
<input type="checkbox"/> Apartment	<input type="checkbox"/> Paper	Finish
<input type="checkbox"/> Store Building	<input type="checkbox"/> Tapestry Brick	<input type="checkbox"/> Plain
<input type="checkbox"/> Office	<input type="checkbox"/> Com. Brick	<input type="checkbox"/> Hardwood
<input type="checkbox"/> Factory	<input type="checkbox"/> Galv. Iron	Halls
<input type="checkbox"/> Storage	<input type="checkbox"/> Stone	<input type="checkbox"/> Wood
<input type="checkbox"/> Stables	<input type="checkbox"/> Terra Cotta	<input type="checkbox"/> Terrazzo
<input type="checkbox"/> Garage, private	<input type="checkbox"/> Concrete	<input type="checkbox"/> Marble
<input type="checkbox"/> Garage, public		Roof - Roofing
<input type="checkbox"/> Theatre	Heating	<input type="checkbox"/> Shingle
<input type="checkbox"/> Club House	<input type="checkbox"/> Stove	<input type="checkbox"/> Slate
<input type="checkbox"/> Cottage	<input type="checkbox"/> Furnace	<input type="checkbox"/> Gravel
	<input type="checkbox"/> Hot Water	<input type="checkbox"/> Prepared
	<input type="checkbox"/> Steam	<input type="checkbox"/> Asbestos
Foundation	Light	<input type="checkbox"/> Flat
<input checked="" type="checkbox"/> Brick	<input type="checkbox"/> Oil	<input type="checkbox"/> Hip
<input type="checkbox"/> Stone	<input type="checkbox"/> Gas	<input type="checkbox"/> Gable
<input type="checkbox"/> Concrete	<input type="checkbox"/> Electric	<input type="checkbox"/> Dormers
<input type="checkbox"/> Pile		Windows
Basement	Floor	<input type="checkbox"/> Plain Glass
<input checked="" type="checkbox"/> Full	<input type="checkbox"/> Common	<input type="checkbox"/> Wire Glass
<input type="checkbox"/> Cement Floor	<input type="checkbox"/> Hardwood	<input type="checkbox"/> Shutters
<input type="checkbox"/> Waterproof	<input type="checkbox"/> Re-Concrete	
Construction	<input type="checkbox"/> Concrete Slab	Miscellaneous
<input type="checkbox"/> Frame	<input type="checkbox"/> Waterproof	<input type="checkbox"/> Elevator
<input type="checkbox"/> Brick		<input type="checkbox"/> Sprinkler
<input type="checkbox"/> Tile	Ceiling	<input type="checkbox"/> Fire Escape
<input type="checkbox"/> Blocks	<input type="checkbox"/> Plaster	<input type="checkbox"/> Refrigerator
<input type="checkbox"/> Stucco	<input type="checkbox"/> Metal	<input type="checkbox"/> Vacuum Cleaner
<input type="checkbox"/> Re-Concrete	<input type="checkbox"/> Panelled	<input type="checkbox"/> Safes and Vaults
<input type="checkbox"/> Mill	<input type="checkbox"/> Rough	<input type="checkbox"/> Telephone Equip.
<input type="checkbox"/> Steel Frame		

Ground Area 579 Height 17
Cubic Feet 10422 Unit 10
Utility Dep. 735
Dep. 31 Per cent. 31
Sound Value, \$ 730

Land 1271 Corner Interior Alley
Front 29 Depth 45 = ft.
COMPUTATION

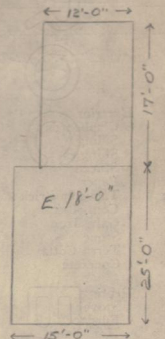
Area	Multiplier	Coefficient	
1271	130	1652	
Year	Unit	Coefficient	Land Value
19	20	1652	3304



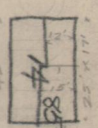
44-I-14
Surveyed by John B. Kelley
(Remarks on other Side) March 26, 1924

Remarks about Buildings

17x12 = 204
15x25 = 375
= 579
x 18 = 10,422



Remarks about Land



BRACKETT ST.

Remarks about Personal Property

Portland, Maine
ASSESSORS DEPARTMENT
CHART

CHART	BLOCK
3	Building Volumes Checked
4	Building Values Placed
5	Existing Values Extended
6	Land Club Questionnaire Made
7	Land Values Placed
8	Land Values Extended
9	Comparative Assessment
10	Force of Property Added

1924 Portland Tax Records: 85 Brackett Street, Portland, 1924

www.mainememory.net/item/34273
Collections of City of Portland - Planning & Development



Owner: Mary E Hasty
Address: 85 Brackett Street, West End, Portland, Maine
Use: Dwelling - Single family
Local Code: Block HHI Lot 14 Book 8 Page 1
MMN item number: 34273