

1924 Portland Tax Records: 148-152 Brackett Street, Portland, 1924


Portland, Maine
 Assessment 19
 Name *Solier Ham*
 Owner *Crocker Flora B*
 Street *Brackett Spruce* No. *148-152*
 Block *56 F* Lot *20*
 Use of Bldg. *D* Name
 Tenants and Rooms *2-6*
 Rentals *38-40*
 Age *50*
 Condition of Repair *Good*

Class	Exterior	Plumbing
Bungalow	Clapboards	Common
Single House	Siding	Individual
Two family	Shingles	Open
Three family	Stucco	Set tubs
Apartment	Paper	Finish
Store Building	Tapestry Brick	Plain
Office	Com. Brick	Hardwood
Factory	Galv. Iron	Halls
Storage	Stone	Wood
Stables	Terra Cotta	Terrazzo
Garage, private	Concrete	Marble
Garage, public	Heating	Roof - Roofing
Theatre	Stove	Shingle
Club House	Furnace	Slate
Cottage	Hot Water	Gravel
	Steam	Prepared
Foundation	Light	Asbestos
Brick	Oil	Flat
Stone	Gas	Hip
Concrete	Electric	Gable
Pile		Dormers
Basement	Floor	Windows
Full	Common	Plain Glass
Cement Floor	Hardwood	Wire Glass
Waterproof	Re-Concrete	Shutters
Construction	Concrete Slab	Miscellaneous
Frame	Waterproof	Elevator
Brick	Ceiling	Sprinkler
Tile	Plaster	Fire Escape
Blocks	Metal	Vacuum Cleaner
Stucco	Panelled	Saives and Vaults
Re-Concrete	Rough	Telephone Equip.
Mill		
Steel Frame		

Ground Area *1441* Height *35-20*
 Cubic Feet *49655* Unit *16*
 Utility Dep. *55* Per cent.
 Dep. *55* Per cent.
 Sound Value, \$ *3675*

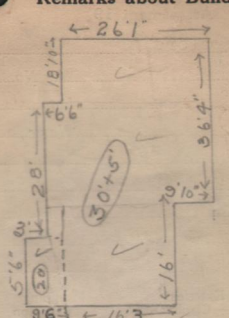
Land *3208* Corner Interior Alley
 Front *(3449)* Depth = *1154*
 COMPUTATION *3208 x 120 x 35 = 1347*
8 of 3208 x 35 for corner = 140
1487

Area	Multiplier	Coefficient
Year	Unit	Coefficient
19		<i>1274</i>
		<i>#1487</i>




57-F-20
 Surveyed by *A. C. MacGREGG*
 24 1924
 (Remarks on other Side)
 224 - 1145/327 - \$11,000+

Remarks about Buildings



Remarks about Land *1441*



BRACKETT ST

$26.08 \times 18.83 = 491 \times 35 = 17185$
 $17.5 \times 32.58 = 570 \times 35 = 19950$
 $16 \times 16.25 = 260 \times 35 = 9100$
 $9.5 \times 5.5 = 52 \times 20 = 1040$
 $6.5 \times 10.5 = 18 \times 35 = 2380$
1441 ✓ *49655* ✓

Remarks about Personal Property

$1321' \times 28^6 = 31780$
 $684 \times 28^6 = 1040$
 1945
30765

CITY OF PORTLAND, MAINE.
 ASSESSORS DEPARTMENT

CHART	BLOCK
8 Building Volumes Checked	<i>H. R. M.</i>
4 Building Values Placed	<i>Auto.</i>
5 Building Plans Extended	
6 Land Only Questionnaire Made	
7 Land Values Placed	
8 Land Values Extended	
9 Land Values Placed 1923	
10 Land Values Property Added	

1924 Portland Tax Records: 148-152 Brackett Street, Portland, 1924

www.mainememory.net/item/34371
Collections of City of Portland - Planning & Development



Owner: Flora B Crocker
Address: 148-152 Brackett Street, West End, Portland, Maine
Use: Dwelling - Two family
Local Code: Block 56F Lot 20 Book 8 Page 1
MMN item number: 34371
Notes: This property was subsequently owned by Harry Schlus.