

1924 Portland Tax Records: 194-196 Brackett Street, Portland, 1924


Portland, Maine
 Assessment 19
 Name *William Devises of*
 Owner *William Devises of*
 Street *Brackett* No. *194-196*
 Block *56 C* Lot *7-23*
 Use of Bldg. *D* Name
 Tenants and Rooms *1-9*
 Rentals *60*
 Age *25*
 Condition of Repair *Good*

Class	Exterior	Plumbing
Bungalow	Clapboards	Common
Single house	Siding	Individual
Two family	Shingles	Open
Three family	Stucco	Set tubs
Apartment	Paper	Finish
Store Building	Tapestry Brick	Plain
Office	Com. Brick	Hardwood
Factory	Galv. Iron	
Storage	Stone	Halls
Stables	Terra Cotta	Wood
Garage, private	Concrete	Terrazzo
Garage, public		Marble
Theatre	Heating	Roof - Roofing
Club House	Stove	Shingle
Cottage	Furnace	Slate
	Hot Water	Gravel
	Steam	Prepared
Foundation	Light	Asbestos
Brick	Oil	Flat
Stone	Gas	Hip
Concrete	Electric	Gable
Concrete		Dormers
File		Windows
Basement		Plain Glass
Full	Floor	Wire Glass
Cement Floor	Common	Shutters
Waterproof	Hardwood	Miscellaneous
Construction	Re-Concrete	Elevator
Frame	Concrete Slab	Sprinkler
Brick	Waterproof	Fire Escape
Tile	Ceiling	Refrigerator
Blocks	Plaster	Vacuum Cleaner
Stucco	Metal	Safes and Vaults
Re-Concrete	Panelled	Telephone Equip.
Mill	Rough	
Steel Frame		

Ground Area *892* Height *32*
 Cubic Feet *28544* Unit *4018* *2200*
 Utility Dep. *55*
 Dep. *55* Per cent.
 Sound Value, \$ *2812*

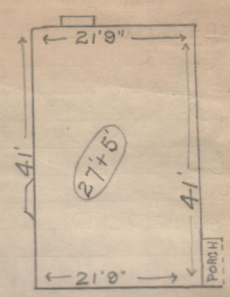
Land *2812* Corner Interior Alley
 Front Depth = ft.
 COMPUTATION
1748 x 129 x .45 = 1000
Note: Computed 7 back being double the
Purchase

Area	Multiplier	Coefficient	
<i>4320</i>	<i>92</i>	<i>3974</i>	
Year	Unit	Coefficient	Land Value
19	<i>4600</i>	<i>3974</i>	<i>1487</i>
			<i>2384</i>

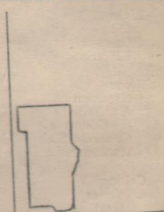


56-C-23
 Surveyed by
 (Remarks on other Side)

Remarks about Buildings



Remarks about Land



892
 BRACKETT ST.
41' X 21'9" X (32) = 28544
W.C.

Remarks about Personal Property

PORTLAND, MAINE
 DEPARTMENT
 BLOCK

3	Land Values Checked	
4	Land Values Placed	
5	Buildings Extended	<i>W.C.</i>
6	Land Only Cases Made	
7	Land Values Fixed	
8	Land Values Extended	
9	Compared With 1923	
10	Personal Property Added	

1924 Portland Tax Records: 194-196 Brackett Street, Portland, 1924

www.mainememory.net/item/34412
Collections of City of Portland - Planning & Development



Owner: Devises of William Kilborn
Address: 194-196 Brackett Street, West End, Portland, Maine
Use: Dwelling - Single family
Local Code: Block 56C Lot 7 Book 8 Page 1
MMN item number: 34412