

1924 Portland Tax Records: 241-243 Brackett Street, Portland, 1924


Portland, Maine  
 Assessment 19  
 Name Shaw Carrie E  
 Owner Brackett No. 241-243  
 Street 55C Lot 13  
 Use of Bldg. Dwelling Name  
 Tenants and Rooms  
 Rentals \$30 + \$30  
 Age 75+  
 Condition of Repair Good

Class	Exterior	Plumbing
Bungalow	- Clapboards	Common
Single House	- Siding	Individual
Two family	Shingles	- Open
Three family	Stucco	- Set tubs
Apartment	Paper	Finish
Store Building	Tapestry Brick	- Plain
Office	Com. Brick	Hardwood
Factory	Galv. Iron	Halls
Storage	Stone	- Wood
Stables	Terra Cotta	Terrazzo
Garage, private	Concrete	Marble
Garage, public	Heating	Roof - Roofing
Theatre	Stove	- Shingle
Club House	Furnace	Slate
Cottage	Hot Water	Gravel
Foundation	- Steam	Prepared
Brick	Light	Asbestos
Stone	Oil	Flat
Concrete	- Gas	Hip
File	Electric	- Gable
Basement	Floor	Dormers
- Full	Common	Windows
- Cement Floor	Hardwood	- Plain Glass
Waterproof	Re-Concrete	Wire Glass
Construction	Concrete Slab	Shutters
- Frame	Waterproof	Miscellaneous
Brick	Celling	Elevator
Tile	- Plaster	Sprinkler
Block	Metal	Fire Escape
Stucco	Panelled	Refrigerator
Re-Concrete	Rough	Vacuum Cleaner
Mill		Safes and Vaults
Steel Frame		Telephone Equip.

Ground Area 1560 Height  
 Cubic Feet 3709 Unit  
 Utility Dep.  
 Dep. 70 Per cent.  
 Sound Value, \$ 2003

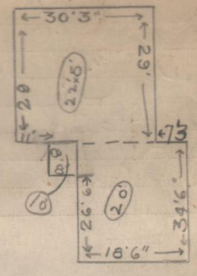
Land 3553 Corner Interior Alley  
 Front Depth = ft.  
 COMPUTATION

Area	Multiplier	Coefficient	
3553	108	3837	
Year	Unit	Coefficient	Land Value
19	50	3837	1918 +

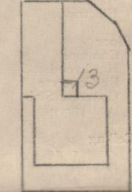


Surveyed by W. Macdonald  
 APR 28 1924  
 (Remarks on other Side)

Remarks about Buildings



Remarks about Land



V. BRACKETT ST  
 $30'3" \times 29'6" \times 27 = 23685.50$   
 $638.25$   
 $34'6" \times 18'6" \times 20 = 12765$   
 $640$   
 $1579.50$        $3709.675$

Remarks about Personal Property

CITY OF PORTLAND, MAINE	
ASSESSORS DEPARTMENT	
CHART	BLOCK
3	Building Volumes Checked <u>READ</u>
4	Building Values Placed <u>Auto</u>
5	Building Values Extended
6	Land Only Questionnaire Made
7	Land Values Placed
8	Land Values Extended
9	Compared With 1923
10	Personal Property Added

1924 Portland Tax Records: 241-243 Brackett Street, Portland, 1924

[www.mainememory.net/item/34496](http://www.mainememory.net/item/34496)  
Collections of City of Portland - Planning & Development



**Owner:** Carrie E Shaw  
**Address:** 241-243 Brackett Street, West End, Portland, Maine  
**Use:** Dwelling - Two family  
**Local Code:** Block 55C Lot 13 Book 8 Page 1  
**MMN item number:** 34496