

1924 Portland Tax Records: 26 Bramhall Street, Portland, 1924

Portland, Maine
Assessment 19

Name
Owner Knights Annie Lee

Street Bramhall No 26
Block 64 Lot 15

Use of Bldg. Buildings Name

Tenants and Rooms 129

Rentals Owner

Age 50 yrs

Condition of Repair Good

Class	Exterior	Plumbing
Bungalow	> Clapboards	Common
Single House	> Siding	Individual
Two family	> Shingles	> Open
Three family	> Stucco	> Set tubs
Apartment	Paper	Finish
Store Building	Tapestry Brick	> Plain
Office	Com. Brick	> Hardwood
Factory	Galv. Iron	Halls
Storage	Stone	> Wood
Stables	Terra Cotta	> Terrazzo
Garage, private	Concrete	Marble
Garage, public	Heating	Roof - Roofing
Theatre	> Stove	> Shingle
Club House	> Furnace	Slate
Cottage	> Hot Water	Gravel
	> Steam	> Prepared shingle
Foundation	Light	Asbestos
> Brick	> Oil	Flat
> Stone	> Gas	Hip
> Concrete	> Electric	> Gable
> Pile	Floor	> Dormers
Basement	> Common	Windows
> Full	> Hardwood	> Plain Glass
> Cement Floor	Re-Concrete	> Wire Glass
Waterproof	Concrete Slab	Shutters
Construction	Waterproof	Miscellaneous
> Framed	Ceiling	Elevator
> Brick	> Plaster	Sprinkler
> Tile	> Metal	Fire Escape
> Blocks	Panelled	Refrigerator
> Stucco	Rough	Vacuum Cleaner
> Re-Concrete		Safes and Vaults
> Mill		Telephone Equip.
> Steel Frame		

Ground Area 921 Height 34'
Cubic Feet 31314 Unit 16 cts 250


Utility Dep. 55 Per cent.
Sound Value, \$ 2255

Land 2735 Corner Interior 2550 Alley 271
Front Depth = 271 ft.

COMPUTATION
 $2735 \times 96 \times 40 = 1050$
 $2500 \times 15 = 93$
1143

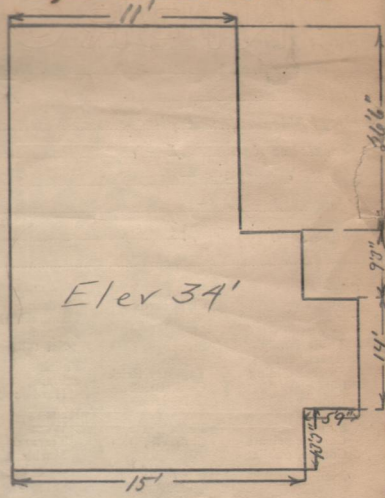
Area	Multiplier	Coefficient

Year	Unit	Coefficient	Land Value
19			\$ <u>1143</u> ⁴⁵⁰



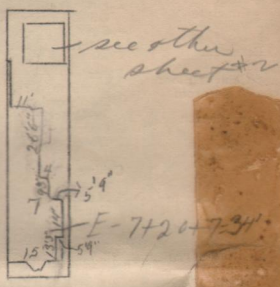
54-H-7
Surveyed by Edward Henry Knapley
MAY 12 1924
(Remarks on other Side) 5/9/24
11/2

Remarks about Buildings



Elev 34'

Remarks about Land



see other sheet

199 BRAMHALL ST.
291

$(15 \times 13.25) + (20.75 \times 14) + (15 \times 9.25) + (26.5 \times 11) = 34'$
 $292 = 921 \times 34 = 31314$

Remarks about Personal Property

1 Bay - 2'6" x 6'6" x 27'
 1 Clad Porch - 4'6" x 6'6" x 9'6"
 1 Projection - 5'6" x 19'

area cu. ft.
 $2.5 \times 6.5 = 16.25$
 $4.5 \times 6.5 = 29.25$
 $5 \times 6.25 = 31.25$
 $3 \times 6.25 = 18.75$
 $11 \times 6.25 = 68.75$
 $15 \times 6.25 = 93.75$
 $20.75 \times 6.25 = 130$
 $15 \times 6.25 = 93.75$

CITY OF PORTLAND, MAINE
ASSESSORS DEPARTMENT

CHART 6.25 = BLOCK Y19

3	Building Volumes Checked	<u>Y19</u>
4	Building Values Placed	<u>Y19</u>
5	Building Values Extended	<u>Y19</u>
6	Land Only Questionnaire Made	<u>Y19</u>
7	Land Values Placed	<u>Y19</u>
8	Land Values Extended	<u>Y19</u>
9	Compared With 1923	<u>Y19</u>
10	Personal Property Added	<u>Y19</u>

Initial

1924 Portland Tax Records: 26 Bramhall Street, Portland, 1924

www.mainememory.net/item/34856
Collections of City of Portland - Planning & Development



Owner: Annis Lee Knight
Address: 26 Bramhall Street, West End, Portland, Maine
Use: Dwelling - Two family
Local Code: Block 54H Lot 7 Book 8 Page 1
MMN item number: 34856