

1924 Portland Tax Records: 14 Brattle Street, Portland, 1924

Portland, Maine
 Assessment 19
 Name
 Owner Malloy Patrick & Margaret
 Street Brattle Potters Lane No. 14-16
 Block 36 Lot 41
 Use of Bldg. Family X Name
 Tenants and Rooms 2 Bms. 2 bath
 Rentals 12.00 P. Owner
 Age 60 yrs
 Condition of Repair Good


| Class | Exterior | Plumbing |
|-----------------|----------------|------------------|
| Bungalow | Clapboards | Common |
| Single House | Siding | Individual |
| Two family | Shingles | Open |
| Three family | Stucco | Set tubs |
| Apartment | Paper | Finish |
| Store Building | Tapestry Brick | Plain |
| Office | Com. Brick | Hardwood |
| Factory | Galv. Iron | Halls |
| Storage | Stone | Wood |
| Stables | Terra Cotta | Terrazzo |
| Garage, private | Concrete | Marble |
| Garage, public | | |
| Theatre House | Heating | Roof - Roofing |
| Club House | Stove | Shingle |
| Cottage | Furnace | Slate |
| | Hot Water | Gravel |
| | Steam | Prepared |
| Foundation | Light | Asbestos |
| Brick | Oil | Flat |
| Stone | Gas | Hip |
| Concrete | Electric | Gable |
| Pile | | Dormers |
| Basement | Floor | Windows |
| Full | Common | Plain Glass |
| Cement Floor | Hardwood | Wire Glass |
| Waterproof | Re-Concrete | Shutters |
| Construction | Concrete Slab | Miscellaneous |
| Frame | Waterproof | Elevator |
| Brick | Ceiling | Sprinkler |
| Tile | Plaster | Fire Escape |
| Blocks | Metal | Refrigerator |
| Stucco | Panelled | Vacuum Cleaner |
| Re-Concrete | Rough | Safes and Vaults |
| Mill | | Telephone Equip. |
| Steel Frame | | |

Ground Area 8.33 Height 21.5
 Cubic Feet 17835 Unit 18 cts.
 Utility Dep.
 Dep. 70 Per cent.
 Sound Value, \$ 963

Front 2079. Corner Interior Alley
 Front 2282. Depth 22 = 2021 ft.
 2785 COMPUTATION
 2079 x 134 x .08 = 222
 20
 80/2079 x .08 for corner = 342

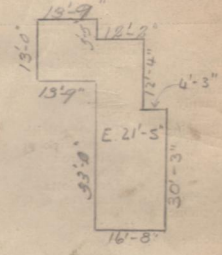
| Area | Multiplier | Coefficient |
|------|------------|-------------|
| | | |

| Year | Unit | Coefficient | Land Value |
|------|------|-------------|-------------|
| 19 | | | A 242 X 250 |




36-C-4
 Surveyed by APR 1924
 (Remarks on other Side)

Remarks about Buildings
 504
 16.66 x 30.75 =
 1217 x 12.33 = 150
 13.10 x 13 = 179
 21.4 = 17835
 833



Remarks about Land



Remarks about Personal Property

| CITY OF PORTLAND, MAINE | | |
|-------------------------|------------------------------|-----------|
| ASSESSORS DEPARTMENT | | |
| CHART | BLOCK | |
| 3 | Building Columns Checked | <u>NO</u> |
| 4 | Building Values Placed | <u>NO</u> |
| 5 | Building Values Extended | <u>NO</u> |
| 6 | Land Only Questionnaire Made | <u>NO</u> |
| 7 | Land Values Placed | |
| 8 | Land Values Extended | |
| 9 | Compared With 1923 | |
| 10 | Personal Property Added | |

1924 Portland Tax Records: 14 Brattle Street, Portland, 1924

www.mainmemory.net/item/35004
Collections of City of Portland - Planning & Development



Owner: Patrick Malloy
Address: 14 Brattle Street, Bayside, Portland, Maine
Use: Dwelling - Two family
Local Code: Block 36C Lot 4 Book 9 Page 1
MMN item number: 35004
Notes: The property was also owned by Margaret Malloy.