

1924 Portland Tax Records: 14 Briggs Street, Portland, 1924

L250
R900

Portland, Maine
Assessment 19

Name **Huszeza Joseph**
Owner **Briggs**

Street No. **14** ✓
Block **57 I** Lot **141**

Use of Bldg. **2-Family** Name.....
Tenants and Rooms **12-Rms**
Rentals **\$1600 + Owner**
Age **50**
Condition of Repair **Fair**


Class	Exterior	Plumbing
Bungalow	✓ Clapboards	✓ Common
Single House	Siding	Individual
Two family	Shingles	Open
Three family	Stucco	Set tubs
Apartment	Paper	Finish
Store Building	Tapestry Brick	✓ Plain
Office	Com. Brick	Hardwood
Factory	Galv. Iron	Halls
Storage	Stone	✓ Wood
Stables	Terra Cotta	Terrazzo
Garage, private	Concrete	Marble
Garage, public	Heating	Roof - Roofing
Theatre	✓ Stove	Shingle
Club House	Furnace	Slate
Cottage	Hot Water	Gravel
	Steam	Prepared <i>Tar Paper</i>
Foundation	Light	Asbestos
✓ Brick	Oil	Flat
Stone	Gas	Hip
Concrete	✓ Electric	✓ Gable
Pile		Dormers
Basement	Floor	Windows
Full	Common	Plain Glass
Cement Floor	Hardwood	Wire Glass
Waterproof	Re-Concrete	Shutters
<i>Wood Floor</i>	Concrete Slab	Miscellaneous
Construction	Waterproof	Elevator
Frame	Ceiling	Sprinkler
Brick	✓ Plaster	Fire Escape
Tile	Metal	Refrigerator
Block's	Panelled	Vacuum Cleaner
Stucco	Rough	Safes and Vaults
Re-Concrete		Telephone Equip.
Mill		
Steel Frame		

Ground Area **961** Height **29** ✓
Cubic Feet **24969** Unit **1300** cts.
Utility Dep. **31**
Dep. **70** Per cent. **31**
Sound Value, \$ **1348**

Land **2618** Corner Interior **1375** **175**
Front Depth = ft.

COMPUTATION

Area	Multiplier	Coefficient	
2618	104	2722	
Year	Unit	Coefficient	Land Value
19	16	2722	163




57-I-14

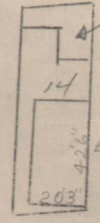
Surveyed by **J. H. [unclear]**
JUN 3 - 1924
(Remarks on other Side)
'22 - 1074/218 - 2 1500+

Remarks about Buildings

✓ 8616 ✓
(20.25' x 42.5' x 29') = 24969



Remarks about Land



BRIGGS ST.


Remarks about Personal Property

CITY OF PORTLAND, MAINE
ASSESSORS DEPARTMENT

CHART	BLOCK
3 Building Volumns Checked	✓ 14
4 Building Values Placed	✓ 14
5 Building Values Extended	✓ 14
6 Land Only Questionaire Made	
7 Land Values Placed	
8 Land Values Extended	
9 Compared With 1923	
10 Personal Property Added	

1924 Portland Tax Records: 14 Briggs Street, Portland, 1924

www.mainmemory.net/item/35696
Collections of City of Portland - Planning & Development



Owner: Joseph Huszcza
Address: 14 Briggs Street, West End, Portland, Maine
Use: Dwelling - Two family
Local Code: Block 57I Lot 14 Book 11 Page 1
MMN item number: 35696