

1924 Portland Tax Records: 19 Canton Street, Portland, 1924

L 280 #1 of 2
B-200

Portland, Maine
Assessment 1924

Name Dunphy Lewis G
Street Canton No. 19
Block 35-D Lot 7
Use of Bldg. _____ Name _____
Tenants and Rooms _____
Rentals _____
Age _____
Condition of Repair _____


Class	Exterior	Plumbing
Bungalow	Clapboards	Common
Single House	Siding	Individual
Two family	Shingles	Open
Three family	Stucco	Set tubs
Apartment	Paper	Finish
Store Building	Tapestry Brick	Plain
Office "	Com. Brick	Hardwood
Factory "	Galv. Iron	Halls
Storage "	Stone	Wood
Stables	Terra Cotta	Terrazzo
Garage, private	Concrete	Marble
Garage, public		
Theatre	Heating	Roof - Roofing
Club House	Stove	Shingle
Cottage	Furnace	Slate
	Hot Water	Gravel
	Steam	Prepared
Foundation		Asbestos
Brick	Light	Flat
Stone	Oil	Hip
Concrete	Gas	Gable
Pile	Electric	Dormers
Basement		Windows
Full	Floor	Plain Glass
Cement Floor	Common	Wire Glass
Waterproof	Hardwood	Shutters
	Re-Concrete	Miscellaneous
Construction	Concrete Slab	Elevator
Frame	Waterproof	Sprinkler
Brick		Fire Escape
Tile	Ceiling	Refrigerator
Blocks	Plaster	Vacuum Cleaner
Stucco	Metal	Safes and Vaults
Re-Concrete	Panelled	Telephone Equip.
Mill	Rough	
Steel Frame		

Ground Area 65.5 Height 15-7-10
Cubic Feet 7341 Unit 126 cts
Utility Dep. _____
Dep. 65 Per cent.
Sound Value, \$ 514

Land 2669 Corner _____ Interior _____ Alley _____
Front _____ Depth _____ = _____ ft.
COMPUTATION

Area	Multiplier	Coefficient
<u>2669</u>	<u>120</u>	<u>3203</u>

Year	Unit	Coefficient	Land Value
19	<u>#16</u>	<u>3203</u>	<u>\$1024</u>

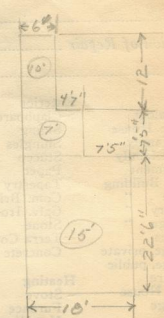


35-D-9

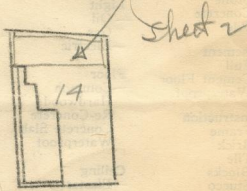
Surveyed by [Signature]
MAY 9 - 1924
(Remarks on other Side)
23-1118-2-1000+ 10/2

Remarks about Buildings

6 x 12 = 72 x 10 = 720
10.58 x 7.41 = 78 x 7 = 546
18 x 22.5 = 405 x 15 = 6075
555 7041



Remarks about Land



CANTON ST

Remarks about Personal Property

CITY OF PORTLAND, MAINE		
ASSESSORS DEPARTMENT		
CHART	BLOCK	
3	Building Volumes Checked	<u>10/2</u>
4	Building Values Placed	<u>10/2</u>
5	Building Values Extended	
6	Land Only Questionnaire Made	
7	Land Values Placed	
8	Land Values Extended	
9	Compared With 1923	
10	Personal Property Added	

1924 Portland Tax Records: 19 Canton Street, Portland, 1924

www.maine-memory.net/item/36223
Collections of City of Portland - Planning & Development



Owner: Lewis G Dunphy
Address: 19 Canton Street, Bayside, Portland, Maine
Use: Dwelling - Single family
Local Code: Block 35D Lot 9 Book 12 Page 1
MMN item number: 36223