

1924 Portland Tax Records: 84 Clark Street, Portland, 1924

L400  
B2500

Portland, Maine  
Assessment 19


Name Hadlock Samuel  
Owner Hadlock Samuel  
Street Clark No. 84  
Block 57C Lot 38  
Use of Bldg. Dwelling Name \_\_\_\_\_  
Tenants and Rooms 2-12 rms  
Rentals 2 emp - 422 down  
Age 50 yrs about  
Condition of Repair Good

<b>Class</b>	<b>Exterior</b>	<b>Plumbing</b>
Bungalow	Clapboards	Common
Single House	Siding	Individual
Two family	Shingles	Open
Three family	Stucco	Set tubs
Apartment	Paper	<b>Finish</b>
Store Building	Tapestry Brick	Plain
Office	"	Com. Brick
Factory	Galv. Iron	Hardwood
Storage	Stone	<b>Halls</b>
Stables	Terra Cotta	Wood
Garage, private	Concrete	Terrazzo
Garage, public		Marble
Theatre	<b>Heating</b>	<b>Roof - Roofing</b>
Club House	Stove	Shingle
Cottage	Furnace	Slate
	Hot Water	Gravel
	Steam	Prepared
<b>Foundation</b>		Asbestos
Brick	<b>Light</b>	Flat
Stone	Oil	Hip
Concrete	Gas	Gable
Pile	Electric	Dormers
<b>Basement</b>		<b>Windows</b>
Full Main House	<b>Floor</b>	Plain Glass
Cement Floor	Common	Wire Glass
Waterproof	Hardwood	Shutters
<b>Construction</b>	Re-Concrete	<b>Miscellaneous</b>
Frame	Concrete Slab	Elevator
Brick	Waterproof	Sprinkler
Tile	<b>Ceiling</b>	Fire Escape
Blocks	Plaster	Refrigerator
Stucco	Metal	Vacuum Cleaner
Re-Concrete	Panelled	Safes and Vaults
Mill	Rough	Telephone Equip.
Steel Frame		

Ground Area 893 Height 22'  
Cubic Feet 28576 Unit 16  
Utility Dep. 1623  
Dep. 65 Per cent.  
**Sound Value, \$ 1600**

Land 176.2 Corner Interior Alley  
Front Depth = ft.  
COMPUTATION


Area	Multiplier	Coefficient	
1762	117	2061	
Year	Unit	Coefficient	Land Value
19	20	2061	412



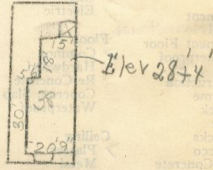
57-C-38  
Surveyed by \_\_\_\_\_  
MAY 16 1924  
(Remarks on other Side)

**Remarks about Buildings**

$(17' \times 15' \times 52') = 8640$   
 $(30' \times 20' \times 75' \times 32') = 19936$   
893 ✓ 28576



**Remarks about Land**



CLARK ST.

Cellar

**Remarks about Personal Property**

Year	Unit	Coefficient	Land Value
19	20	2061	412

**Personal Property**

CITY OF PORTLAND, MAINE  
ASSESSOR'S DEPARTMENT  
CHART

No.	Description	Value
8	Buildings owned	160
4	Buildings leased	
5	Buildings leased	Auto
6	Land Cert. Questionnaire Made	
7	Land Value	
8	Land Value	
9	Comparative	
10	Personal Property Added	

1924 Portland Tax Records: 84 Clark Street, Portland, 1924



**Owner:** Samuel Hadlock  
**Address:** 84 Clark Street, West End, Portland, Maine  
**Use:** Dwelling - Two family  
**Local Code:** Block 57C Lot 38 Book 14 Page 1  
**MMN item number:** 36845