

1924 Portland Tax Records: 102-104 Clark Street, Portland, 1924

L1030
B2000

Portland, Maine

Assessment 19

Name Sheehan Mary

Owner Sheehan Mary

Street Clark- No. 102-104

Block 57 C Lot 17

Use of Bldg. Owned & Rented Name _____

Tenants and Rooms 74 Rooms

Rentals Owner & 30th Rent

Age 25

Condition of Repair Fair

Class	Exterior	Plumbing
Bungalow	Clapboards	Common
Single House	Siding	Individual
Two family	Shingles	Open
Three family	Stucco	Set tubs
Apartment	Paper	Finish
Store Building	Tapestry Brick	Plain
Office "	Com. Brick	Hardwood
Factory "	Galv. Iron	
Storage "	Stone	Halls
Stables	Terra Cotta	Wood
Garage, private	Concrete	Terrazzo
Garage, public		Marble
Theatre	Heating	Roof - Roofing
Club House	Stove	Shingle
Cottage	Furnace	Slate
	Hot Water	Gravel
	Steam	Prepared
Foundation	Light	Asbestos
Brick	Oil	Flat
Stone	Gas	Hip
Concrete	Electric	Gable
Pile		Dormers
Basement	Floor	Windows
Full	Common	Plain Glass
Cement Floor	Hardwood	Wire Glass
Waterproof	Re-Concrete	Shutters
Construction	Concrete Slab	Miscellaneous
Frame	Waterproof	Elevator
Brick		Sprinkler
Tile	Ceiling	Fire Escape
Blocks	Plaster	Refrigerator
Stucco	Metal	Vacuum Cleaner
Re-Concrete	Panelled	Safes and Vaults
Mill	Rough	Telephone Equip.
Steel Frame		

Ground Area 1780 Height 24'-2"

Cubic Feet 56764 Unit 16 cts. 28

Utility Dep. 2850

Dep. 70 Per cent. 31


Sound Value, \$ 2925

Land 4237 Corner Interior Alley

Front Depth = 124 ft.

COMPUTATION

Area	Multiplier	Coefficient	
4237	92	3898.700	
Year	Unit	Coefficient	Land Value
19	20	3898	7797



104
CK

57-C-17

Surveyed by _____

MAY 16 1924

(Remarks on other Side)

Remarks about Buildings

$(20.5' \times 15.25' \times 22') = 6986$

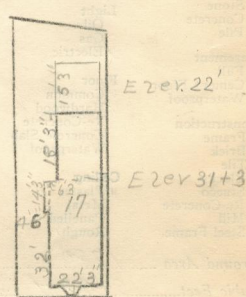
$(18.25' \times 20.15' \times 37') = 12716$

$(4.5' \times 14.25' \times 34') = 2176$

$(46.25' \times 22.25' \times 34') = 34986$


1780 56764

Remarks about Land



CLARK ST.

Remarks about Personal Property



CITY OF PORTLAND, MAINE	
ASSESSORS DEPARTMENT	
CHART	BLOCK 17
3	Building Volumes Checked
4	Building Values Placed
5	Building Values Extended
6	Land Only Questionnaire Made
7	Land Values Placed
8	Land Values Extended
9	Compared with 1923
10	Personal Property Added

1924 Portland Tax Records: 102-104 Clark Street, Portland, 1924

www.maine-memory.net/item/36856
Collections of City of Portland - Planning & Development



Owner: Mary Sheehan
Address: 102-104 Clark Street, West End, Portland, Maine
Use: Dwelling - Two family
Local Code: Block 57C Lot 17 Book 14 Page 1
MMN item number: 36856