

1924 Portland Tax Records: 61-67 Commercial Street, Portland, 1924

L 10000 B (1500
1200
1400
1000
1600)

Portland, Maine
Assessment 1924


Name Blake W. J. & Co.
Owner Commercial
Street Commercial No. 29 K
Block Commercial 29 K Lot 3
Use of Bldg. Office - 21215 Name _____
Tenants and Rooms 2 - 3
Rentals 25 - 15
Age 15
Condition of Repair good

Class	Exterior	Plumbing
Bungalow	Clapboards	Common
Single House	Siding	Individual
Two family	Shingles	Open
Three family	Stucco	Set tubs
Apartment	Paper	
Store Building	Tapestry Brick	Finish
Office	Com. Brick	Plain
Factory	Galv. Iron	Hardwood
Storage	Stone	
Stables	Terra Cotta	Halls
Garage, private	Concrete	Wood
Garage, public		Terrazzo
Theatre		Marble
Club House	Heating	Roof - Roofing
Cottage	Stove	Shingle
	Furnace	Slate
	Hot Water	Gravel
Foundation	Steam office	Prepared
Brick		Asbestos
Stone	Light	Flat
Concrete	Oil	Hip
Pile	Gas	Gable
	Electric	Dormers
Basement		Windows
Full part	Floor	Plain Glass
Cement Floor	Common	Wire Glass
Waterproof	Hardwood	Shutters
	Re-Concrete	
Construction	Concrete Slab	Miscellaneous
Frame	Waterproof	Elevator
Brick		Sprinkler
Tile	Ceiling	Fire Escape
Blocks	Plaster	Refrigerator
Stucco	Metal	Vacuum Cleaner
Re-Concrete	Panelled	Safes and Vaults
Mill	Rough	Telephone Equip.
Steel Frame		

Ground Area 2461 Height 28-15
Cubic Feet 62250 Unit 15 42216 1500
Utility Dep. _____
Dep. 30 Per cent.
Sound Value, \$ 4433

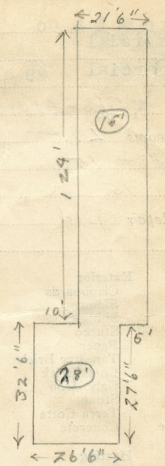
Land 36200 Corner _____ Interior _____ Alley _____
Front _____ Depth _____ ft.
COMPUTATION
 $17000 \times 100 \times 30 = 51000$
 $25200 \times 70 \times 20 = 35280$
 10100
 16128

Area	Multiplier	Coefficient	
Year	Unit	Coefficient	Land Value
19			<u>4433</u>




29-K-3
Surveyed by E. J. Stanley
MAY 7 1924
(Remarks on other Side)

Remarks about Buildings



Remarks about Land



COMMERICAL STREET
Remarks about Personal Property

$21.5 \times 124 \times 30 = 79990$
 $795 \times 2226 = 1769270$
 $32.5 + 27.5 \times 26.5 \times 25 = 10100$
 $3461 \times 124 = 42216$

CITY OF PORTLAND, MAINE	
ASSESSORS DEPARTMENT	
CHART	BLOCK
3	Building Volumns Checked <u>10100</u>
4	Building Values Placed
5	Building Values Extended <u>10100</u>
6	Final City Questionnaire Made
7	Assessors Listed
8	Assessors Extended
9	Assessors Returned
10	Final Property Tided

1924 Portland Tax Records: 61-67 Commercial Street, Portland, 1924



Owner: W.L. Blake & Co.
Address: 61-67 Commercial Street, Waterfront, Portland, Maine
Use: Office
Local Code: Block 29K Lot 3 Book 16 Page 1
MMN item number: 37273