

1924 Portland Tax Records: 6 High Street, Portland, 1924

Portland, Maine  
Assessment 19


Name Waitt William F  
 Owner Waitt William F  
 Street High (leased land) No. 3716  
 Block 42 B Lot 37 B 1  
 Use of Bldg. Store & D Name  
 Tenants and Rooms 4 rooms  
 Rentals Vacant  
 Age 50+  
 Condition of Repair Poor

<b>Class</b> Bungalow Single House Two family Three family Apartment Store Building Office Factory Storage Stables Garage, private Garage, public Theatre Club House Cottage	<b>Exterior</b> Clapboards Siding Shingles Stucco Paper Tapestry Brick Com. Brick Galv. Iron Stone Terra Cotta Concrete  Heating Stove Furnace Hot Water Steam  Light Oil Gas Electric  Floor Common Hardwood Re-Concrete Concrete Slab Waterproof  Ceiling Plaster Metal Panelled Rough	<b>Plumbing</b> Common Individual Open Set tubs  Finish Plain Hardwood  Halls Wood Terrazzo Marble  Roof - Roofing Shingle Slate Gravel Prepared Asbestos Flat Hip Gable Dormers  Windows Plain Glass Wire Glass Shutters  Miscellaneous Elevator Sprinkler Fire Escape Refrigerator Vacuum Cleaner Safes and Vaults Telephone Equip.
---	---	---

Ground Area 910 Height 17-13'  
 Cubic Feet 14695 Unit cts  
 Utility Dep.  
 Dep. 40.30 Per cent.  
 Sound Value, \$ 529.60

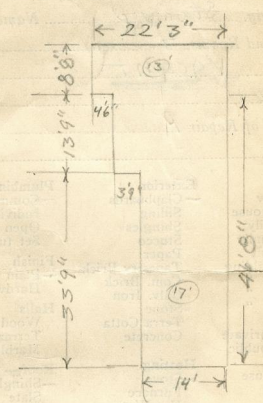
Land Corner Interior Alley  
 Front Depth  
 COMPUTATION

Area	Multiplier	Coefficient	
Year	Unit	Coefficient	Land Value
19			

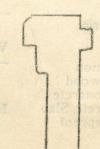


42-B-3  
 Surveyed by W. J. ...  
 MAY 1924  
 (Remarks on other Side)

Remarks about Buildings



Remarks about Land



Remarks about Personal Property

14' x 33.75' = 473 x 17' = 8041  
 13.75' x 17.75' = 244 x 17' = 4148  
 7' x 22.25' = 143 x 17' = 2509  
 910 = 14695

CITY OF PORTLAND, MAINE  
 ASSESSORS DEPARTMENT  
 CHART BLOCK 42 B 1

3	Building Volumns Checked	<u>192</u>
4	Building Values Placed	<u>2016</u>
5	Building Values Extended	
6	Land Only Questionnaire Made	
7	Land Values Placed	
8	Land Values Extended	
9	Compared With 1923	
10	Personal Property Added	

1924 Portland Tax Records: 6 High Street, Portland, 1924

[www.maine-memory.net/item/37389](http://www.maine-memory.net/item/37389)  
Collections of City of Portland - Planning & Development



**Owner:** William Waitt  
**Address:** 6 High Street, Waterfront, Portland, Maine  
**Use:** Dwelling & Store  
**Local Code:** Block 42B Lot 3 Book 16 Page 1  
**MMN item number:** 37389