

1924 Portland Tax Records: 67-69 Congress Street, Portland, 1924

Portland, Maine
Assessment 1924

Handwritten: L-1450, B-3400, 4850

Name O'Connor Hugh T
 Street Congress No. 67-69
 Block 14 Lot 17
 Use of Bldg. Dwelling Name _____
 Tenants and Rooms 2 tenants 9-9
 Rentals \$70 monthly total
 Age 40 yrs
 Condition of Repair Fair

Class	Exterior	Plumbing
Bungalow	Clapboards	Common
Single House	Siding	Individual
Two family	Shingles	Open
Three family	Stucco	Set tubs
Apartment	Paper	
Store Building	Tapestry Brick	Finish
Office	Galv. Iron	Plain
Factory	Stone	Hardwood
Storage	Terra Cotta	
Stables	Concrete	Halls
Garage, private		Wood
Garage, public		Terrazzo
Theatre		Marble
Club House		
Cottage		
	Heating	Roof - Roofing
	Stove	Shingle
	Furnace	Slate
	Hot Water	Gravel
	Steam	Prepared
Foundation		Asbestos
Brick		Flat
Stone	Light	Hip
Concrete	Oil	Gable
Pile	Gas	Dormers
	Electric	
Basement		Windows
Full		Plain Glass
Cement Floor	Floor	Wire Glass
Waterproof	Common	Shutters
	Hardwood	
Construction	Re-Concrete	Miscellaneous
Frame	Concrete Slab	Elevator
Brick	Waterproof	Sprinkler
Tile		Fire Escape
Blocks	Ceiling	Refrigerator
Stucco	Plaster	Vacuum Cleaner
Re-Concrete	Metal	Safes and Vaults
Mill	Panelled	Telephone Equip.
Steel Frame	Rough	

Ground Area 1285 Height 34-17
 Cubic Feet. 43690 Unit 16
 Utility Dep. _____
 Dep. 50 Per cent.
Sound Value, \$ 3495

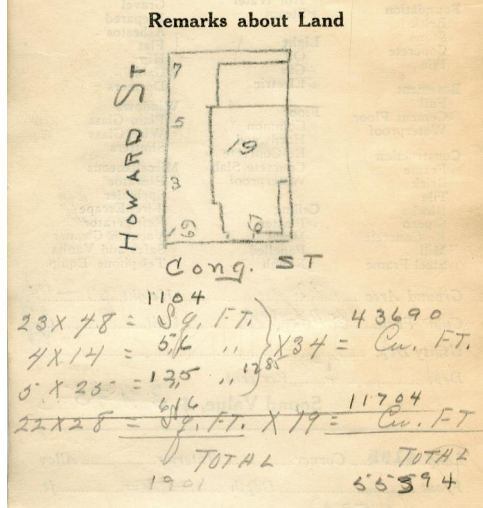
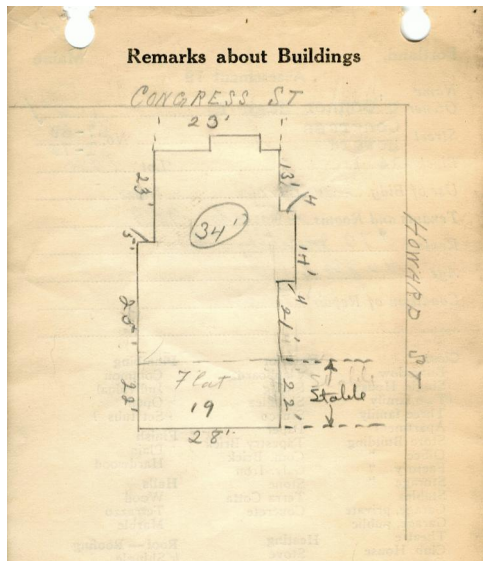
Land 4195 Corner _____ Interior _____ Alley _____
 Front _____ Depth _____ = _____ ft.
(4530) COMPUTATION
 $4195 \times 108 \times 30 = 1359$
 $4195 \times 15 = 157$
 $1359 + 157 = 1516$

Area	Multiplier	Coefficient
1516	R.	

Year	Unit	Coefficient	Land Value
19			\$1516



V-8000 14-5-19
 Surveyed by WATHERSELL
 APR 18 1924 (Remarks on other Side) #192




Remarks about Personal Property

CITY OF PORTLAND, MAINE
ASSESSORS DEPARTMENT

CHART	BLOCK
3	Building Volumes Checked <i>Amo</i>
4	Building Values Placed <i>see</i>
5	Building Values Extended
6	Land Duty Questionnaire Made
7	Land Values Placed
8	Land Values Extended
9	Compared With 1923
10	Personal Property Added

1924 Portland Tax Records: 67-69 Congress Street, Portland, 1924

www.maine-memory.net/item/37728
Collections of City of Portland - Planning & Development



Owner: hugh O'Connor
Address: 67-69 Congress Street, East End - Munjoy Hill, Portland, Maine
Use: Dwelling - Two family
Local Code: Block 14J Lot 19 Book 18 Page 1
MMN item number: 37728