

1924 Portland Tax Records: 134-136 Cumberland Avenue, Portland, 1924


Portland, Maine  
 Assessment 19  
 Name  
 Owner Murphy Mary A  
 Street Cumberland Ave No. 134-136  
 Block 21-F Lot 9  
 Use of Bldg. DWELLING Name  
 Tenants and Rooms 8 - (2ATG) (6AT7)  
 Rentals (3.00 Bds) (3.00 Bds Month)  
 Age 28 Yrs  
 Condition of Repair EXTERIOR FAIR  
INTERIOR FAIR

<b>Class</b>	<b>Exterior</b>	<b>Plumbing</b>
Bungalow	<input checked="" type="checkbox"/> Clapboards	Common
Single House	<input checked="" type="checkbox"/> Siding	Individual
Two family	Shingles	<input checked="" type="checkbox"/> Open
Three family	Stucco	Set tubs
<input checked="" type="checkbox"/> Apartment	Paper	<b>Finish</b>
Store Building	Tapestry Brick	<input checked="" type="checkbox"/> Plain
Office	Com. Brick	Hardwood
Factory	Galv. Iron	<b>Halls</b>
Storage	Stone	<input checked="" type="checkbox"/> Wood
Stables	Terra Cotta	Terrazzo
Garage, private	Concrete	Marble
Garage, public	<b>Heating</b>	<b>Roof - Roofing</b>
Theatre	<input checked="" type="checkbox"/> Stove	Shingle
Club House	Furnace	Slate
Cottage	Hot Water	<input checked="" type="checkbox"/> Gravel & TAR
<b>Foundation</b>	<input checked="" type="checkbox"/> Steam	Prepared
<input checked="" type="checkbox"/> Brick	<b>Light</b>	Asbestos
Stone	Oil	<input checked="" type="checkbox"/> Flat
Concrete	<input checked="" type="checkbox"/> Gas	Hip
Pile	Electric	Gable
<b>Basement</b>	<b>Floor</b>	Dormers
<input checked="" type="checkbox"/> Full	<input checked="" type="checkbox"/> Common	<b>Windows</b>
Cement Floor	Hardwood	<input checked="" type="checkbox"/> Plain Glass
Waterproof	Re-Concrete	Wire Glass
<b>Construction</b>	Concrete Slab	Shutters
<input checked="" type="checkbox"/> Frame	Waterproof	<b>Miscellaneous</b>
Brick	<b>Ceiling</b>	Elevator
Tile	<input checked="" type="checkbox"/> Plaster	Sprinkler
Blocks	Metal	Fire Escape
Stucco	Panelled	Refrigerator
Re-Concrete	Rough	Vacuum Cleaner
Mill		Safes and Vaults
Steel Frame		Telephone Equip

Ground Area 2506 Height 48'  
 Cubic Feet 120288 Unit 16 cts.  
 Utility Dep. 40 Per cent.  
 Dep. 40 Per cent.  
 Sound Value, \$ 11548


Land 9556 Corner Interior Alley  
 Front Depth = ft.  
 COMPUTATION

Area	Multiplier	Coefficient	
Year	Unit	Coefficient	Land Value
19			

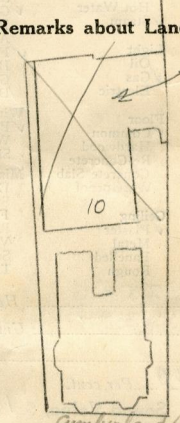


21-F-9  
 Surveyed by G. H. [unclear]  
 MAY 17 1924  
 (Remarks on other Side)  
 346

Remarks about Buildings



Remarks about Land



Cumberland Ave.  
 1948  
 $40 \times 48.5 \times 48 = 93120$   
 $14.5 \times 19.5 \times 48 = 13584$   
 $14.5 \times 19.5 \times 48 = 13584$   
2506    120288

Remarks about Personal Property

CITY OF PORTLAND, MAINE  
 ASSESSORS DEPARTMENT

DATE	BLOCK	REMARKS
8		Building Volumes Checked
9		Building Values Placed
10		Building Values Extended
11		Land Only Questionnaire Made
12		Land Values Placed
13		Land Values Extended
14		Compared With 1923
15		Personal Property Added

1924 Portland Tax Records: 134-136 Cumberland Avenue, Portland, 1924

[www.maine-memory.net/item/38155](http://www.maine-memory.net/item/38155)  
Collections of City of Portland - Planning & Development



**Owner:** Mary Murphy  
**Address:** 134-136 Cumberland Avenue, East End, Portland, Maine  
**Use:** Apartments  
**Local Code:** Block 21F Lot 9 Book 18 Page 3  
**MMN item number:** 38155