

1924 Portland Tax Records: 685-689 Congress Street, Portland, 1924

L-37200 1-2
B-4000 Maine
471200

Portland, Maine
Assessment 19

Name
Owner Brock Henry H. ✓

Street Congress No. 685-689

Block 47 C Lot 34 ✓

Use of Bldg. ~~DR. OFFICE DWELLING~~ Name
Tenants and Rooms. 1- 12 ROOMS

Rentals OWNER

Age 100 YEARS

Condition of Repair FAIR 687

Class	Exterior	Plumbing
✓ Bungalow	✓ Clapboards	Common
Single House	Siding	Individual
Two family	Shingles	Open
Three family	Stucco	Set tubs
Apartment	Paper	Finish
Store Building	Tapestry Brick	Plain
Office "	Com. Brick	Hardwood
Factory "	Galv. Iron	Halls
Storage "	Stone	Wood
Stables	Terra Cotta	Terrazzo
Garage, private	Concrete	Marble
Garage, public		
Theatre	Heating	Roof - Roofing
Club House	Stove	Shingle
Cottage	Furnace	Slate
	Hot Water	Gravel
	Steam	Prepared
Foundation	Light	Asbestos
Brick	Oil	Flat
Stone	Gas	Hip
Concrete	Electric	Gable
Pile		Dormers
Basement		Windows
Full	Floor	Plain Glass
Cement Floor	Common	Wire Glass
Waterproof	Hardwood	Shutters
Construction	Re-Concrete	Miscellaneous
Frame	Concrete Slab	Elevator
Brick	Waterproof	Sprinkler
Tile		Fire Escape
Blocks	Ceiling	Refrigerator
Stucco	Plaster	Vacuum Cleaner
Re-Concrete	Metal	Safes and Vaults
Mill	Panelled	Telephone Equip.
Steel Frame	Rough	

Ground Area 2153 Height 28'6" 246

Cubic Feet 40032 Unit 18 cts.

Utility Dep. _____

Dep. 50 Per cent.

Sound Value, \$ 3684

Land 15502 Corner Interior Alley


Front Depth = ft.

COMPUTATION

R34
24775

Area	Multiplier	Coefficient
15,502	71	11,006
Year	Unit	Coefficient
19	350	11,006
	220	4,210

B 27525



687
Congress

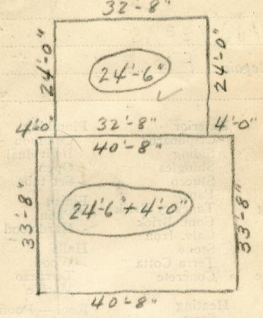
47-C-34

Surveyed by C. F. Higgins

(Remarks on other Side) 1-2

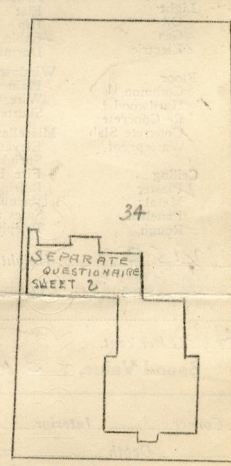
Remarks about Buildings
2 Stories + basement

$\sqrt{32'-8" \times 24'-0"} = 784$ x $24'-6" = 19208$
 $\sqrt{40'-8" \times 33'-8"} = 369$ x $28'-6" = 39016$
 2153 4937.3



Congress St.

Remarks about Land



Congress St

Remarks about Personal Property

CITY OF PORTLAND, MAINE
ASSESSORS DEPARTMENT

CHART	BLOCK
8	Building Columns Checked
4	Building Gates Placed
6	Building Gates Extended
5	Land Use Questionnaire Made
7	or Gates Placed
8	or Gates Extended
9	or Gates with 10-13
10	or Gates Property Added

1924 Portland Tax Records: 685-689 Congress Street, Portland, 1924



Owner: Henry Brock
Address: 685-689 Congress Street, West End, Portland, Maine
Use: Dwelling - Single Family & Doctors Office
Local Code: Block 47C Lot 34 Book 19 Page 1
MMN item number: 39389