

1924 Portland Tax Records: 32 Crescent Street, Portland, 1924


*Barker, L. G. et al. 1850*  
 Portland, Maine  
 Assessment 19  
 Name *Barker Lewis Frank T.*  
 Owner *Stevens Addie E.* *28-90*  
 Street *Crescent* No. *32*  
 Block *58 G* Lot *1*  
 Use of Bldg. *2 family* Name  
 Tenants and Rooms... *2 tenants 9-9-11/11/11*  
 Rentals... *Personal \$8.00 per month*  
 Age *21/11/11*  
 Condition of Repair *Good* *478*

Class	Exterior	Plumbing
Bungalow	Clapboards	Common
Single House	Siding	Individual
Two family	Shingles	Open
Three family	Stucco	Set tubs
Apartment	Paper	Finish
Store Building	Tapestry Brick	Plain
Office "	Com. Brick	Hardwood
Factory "	Galv. Iron	Halls
Storage "	Stone	Wood
Stables	Terra Cotta	Terrazzo
Garage, private	Concrete	Marble
Garage, public		Roof - Roofing
Theatre	Heating	Shingle
Club House	Stove	Slate
Cottage	Furnace	Gravel
	Hot Water	Prepared
Foundation	Steam	Asbestos
Brick	Light	Flat
Stone	Oil	Hip
Concrete	Gas	Cable
Pile	Electric	Dormers
Basement		Windows
Full	Floor	Plain Glass
Cement Floor	Common	Wire Glass
Waterproof	Hardwood	Shutters
Construction	Re-Concrete	Miscellaneous
Frame	Concrete Slab	Elevator
Brick	Waterproof	Sprinkler
Tile		Fire Escape
Blocks	Ceiling	Refrigerator
Stucco	Plaster	Vacuum Cleaner
Re-Concrete	Metal	Safes and Vaults
Mill	Panelled	Telephone Equip.
Steel Frame	Rough	

Ground Area *1250* Height *36.6*  
 Cubic Feet *45625* Unit *16* cts.  
 Utility Dep. *50*  
 Dep. *50* Per cent.  
 Sound Value, \$ *3250*

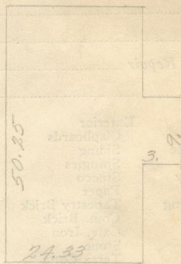
Land *2659* Corner Interior Alley  
 Front Depth = ft.  
 COMPUTATION *315/31*


Area	Multiplier	Coefficient	
<i>2659</i>	<i>114</i>	<i>3031</i>	
Year	Unit	Coefficient	Land Value
<i>19</i>	<i>15</i>	<i>3031</i>	<i>4547</i>



Surveyed by *Frank T. Barker*  
 JUN 6 - 1924  
 (Remarks on other Side)  
*25 - 1171/362 - 5 6000+*  
*25 - 1192/343 - 5 10,000+*

Remarks about Buildings  
 $[24.93 \times 50.25] + (3 \times 9) = 36.5 = 45625$   
 $\frac{27}{1250}$



Remarks about Land  


Remarks about Personal Property

CITY OF PORTLAND, MAINE  
 ASSESSORS DEPARTMENT

CHART	BLOCK
3 Building Volumes Checked	<i>114 RMD</i>
4 Building Values Placed	<i>8771</i>
5 Building Values Extended	
6 Land Only Questionnaire Made	
7 Land Values Placed	
8 Land Values Extended	
9 Compared with 1923	
10 Personal Property Added	

1924 Portland Tax Records: 32 Crescent Street, Portland, 1924

[www.maine-memory.net/item/41754](http://www.maine-memory.net/item/41754)  
Collections of City of Portland - Planning & Development



**Owner:** Addie Stevens  
**Address:** 32 Crescent Street, West End, Portland, Maine  
**Use:** Dwelling - Two family  
**Local Code:** Block 53G Lot 1 Book 22 Page 1  
**MMN item number:** 41754  
**Notes:** The property was subsequently owned by Lewis A. & Frank T. Barker. The property was subsequently owned by Lewis A. Barker et als.