

1924 Portland Tax Records: 15 Danforth Street, Portland, 1924

L 298
B 700

Portland, Maine

Assessment 19

Name
Owner Murray Michael A. Est. 13

Street Danforth No. 15

Block 40 B Lot 25

Use of Bldg. 7 Name _____

Tenants and Rooms 2 Families

Rentals 8/11 + 7/12

Age 40

Condition of Repair Good

Class	Exterior	Plumbing
Bungalow	Clapboards	✓ Common
Single House	Siding	Individual
✓ Two family	Shingles	Open
Three family	Stucco	Set tubs
Apartment	Paper	
Store Building	Tapestry Brick	Finish
Office	Com. Brick	✓ Plain
Factory	Galv. Iron	Hardwood
Storage	Stone	
Stables	Terra Cotta	Halls
Garage, private	Concrete	✓ Wood
Garage, public		Terrazzo
Theatre		Marble
Club House	Heating	
Cottage	Stove	Roof - Roofing
	Furnace	✓ Shingle
	Hot Water	Slate
	Steam	Gravel
Foundation		Prepared
Brick		Asbestos
✓ Stone	Light	Flat
Concrete	✓ Oil	Hip
Pile	Gas	✓ Gable
	Electric	Dormers
Basement		Windows
✓ Full	Floor	✓ Plain Glass
Cement Floor	Common	Wire Glass
Waterproof	Hardwood	Shutters
Construction	Re-Concrete	
Frame	Concrete Slab	Miscellaneous
Brick	Waterproof	Elevator
Tile		Sprinkler
Blocks	Ceiling	Fire Escape
Stucco	Plaster	Refrigerator
Re-Concrete	Metal	Vacuum Cleaner
Mill	Panelled	Safes and Vaults
Steel Frame	Rough	Telephone Equip.

Ground Area 772 sqft Height 26'

Cubic Feet 20072 Unit 19 cts

Utility Dep. 75 Per cent.

Dep. 75 Per cent.

Sound Value, \$ 903


Land 1205 Corner _____ Interior _____ Alley _____

Front _____ Depth _____ = _____ ft.

COMPUTATION

Area	Multiplier	Coefficient
1205	139	1674
Year	Unit	Coefficient
19	25	1674
		Land Value
		585 +

831
300



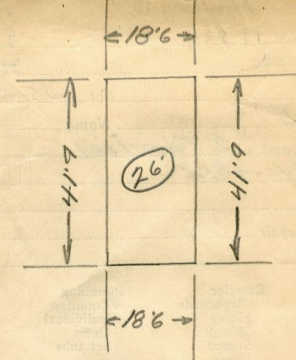
Surveyed by _____

APR 11 1924

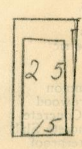
(Remarks on other Side)

'23 - 1099/107 - 5 3000 +

Remarks about Buildings



Remarks about Land



DANFORTH ST. 41.75

772

26

4632

1544

20072

18.5

20875

33400

4175

772.375 sqft.

Remarks about Personal Property

CITY OF PORTLAND, MAINE
ASSESSORS DEPARTMENT

CHART	BLOCK
3	Building Volumes Checked
4	Building Values Placed
5	Building Values Extended
6	Land Only Questionnaire Made
7	Land Values Placed
8	Land Values Extended
9	Compared With 1923
10	Personal Property Added

1924 Portland Tax Records: 15 Danforth Street, Portland, 1924



Owner: Estate of Michael A. Murray
Address: 15 Danforth Street, Gorham's Corner, Portland, Maine
Use: Dwelling - Two family
Local Code: Block 40B Lot 25 Book 26 Page 1
MMN item number: 43230