

1924 Portland Tax Records: 202 Danforth Street, Portland, 1924

L 700
B 1400

Portland, Maine
Assessment 19


Name
Owner Kelley Isabel H
Street Danforth No. 202
Block 57 K Lot 3
Use of Bldg. Dwelling Name
Tenants and Rooms
Rentals Owner
Age 75
Condition of Repair Fair \$700

<input checked="" type="checkbox"/> Bungalow	<input type="checkbox"/> Exterior Clapboards	<input checked="" type="checkbox"/> Plumbing Common
<input checked="" type="checkbox"/> Single House	<input type="checkbox"/> Siding	<input type="checkbox"/> Individual
<input type="checkbox"/> Two family	<input type="checkbox"/> Shingles	<input type="checkbox"/> Open
<input type="checkbox"/> Three family	<input type="checkbox"/> Stucco	<input type="checkbox"/> Set tubs
<input type="checkbox"/> Apartment	<input type="checkbox"/> Paper	<input type="checkbox"/> Finish
<input type="checkbox"/> Store Building	<input type="checkbox"/> Tapestry Brick	<input type="checkbox"/> Plaster
<input type="checkbox"/> Office	<input type="checkbox"/> Com. Brick	<input type="checkbox"/> Hardwood
<input type="checkbox"/> Factory	<input type="checkbox"/> Galv. Iron	<input type="checkbox"/> Halls
<input type="checkbox"/> Storage	<input type="checkbox"/> Stone	<input type="checkbox"/> Wood
<input type="checkbox"/> Stables	<input type="checkbox"/> Terra Cotta	<input type="checkbox"/> Terrazzo
<input type="checkbox"/> Garage, private	<input type="checkbox"/> Concrete	<input type="checkbox"/> Marble
<input type="checkbox"/> Garage, public		
<input type="checkbox"/> Theatre	<input type="checkbox"/> Heating	<input type="checkbox"/> Roof - Roofing
<input type="checkbox"/> Club House	<input type="checkbox"/> Stove	<input type="checkbox"/> Shingle
<input type="checkbox"/> Cottage	<input type="checkbox"/> Furnace	<input type="checkbox"/> Slate
	<input checked="" type="checkbox"/> Hot Water	<input type="checkbox"/> Gravel
	<input type="checkbox"/> Steam	<input type="checkbox"/> Prepared
<input checked="" type="checkbox"/> Foundation	<input type="checkbox"/> Light	<input type="checkbox"/> Asbestos
<input type="checkbox"/> Brick	<input type="checkbox"/> Oil	<input type="checkbox"/> Flat
<input type="checkbox"/> Stone	<input type="checkbox"/> Gas	<input type="checkbox"/> Hip
<input type="checkbox"/> Concrete	<input checked="" type="checkbox"/> Electric	<input type="checkbox"/> Gable
<input type="checkbox"/> Pile		<input type="checkbox"/> Dormers
<input type="checkbox"/> Basement		<input type="checkbox"/> Windows
<input type="checkbox"/> Full	<input type="checkbox"/> Floor	<input type="checkbox"/> Plain Glass
<input type="checkbox"/> Cement Floor	<input checked="" type="checkbox"/> Common	<input type="checkbox"/> Wire Glass
<input type="checkbox"/> Waterproof	<input type="checkbox"/> Hardwood	<input type="checkbox"/> Shutters
<input type="checkbox"/> Construction	<input type="checkbox"/> Re-Concrete	<input type="checkbox"/> Miscellaneous
<input type="checkbox"/> Frame	<input type="checkbox"/> Concrete Slab	<input type="checkbox"/> Elevator
<input type="checkbox"/> Brick	<input type="checkbox"/> Waterproof	<input type="checkbox"/> Sprinkler
<input type="checkbox"/> Tile	<input type="checkbox"/> Ceiling	<input type="checkbox"/> Fire Escape
<input type="checkbox"/> Blocks	<input type="checkbox"/> Plaster	<input type="checkbox"/> Refrigerator
<input type="checkbox"/> Stucco	<input type="checkbox"/> Metal	<input type="checkbox"/> Vacuum Cleaner
<input type="checkbox"/> Re-Concrete	<input type="checkbox"/> Panelled	<input type="checkbox"/> Safes and Vaults
<input type="checkbox"/> Mill	<input type="checkbox"/> Rough	<input type="checkbox"/> Telephone Equip.
<input type="checkbox"/> Steel Frame		

Ground Area 1332 Height 23'-26'
Cubic Feet 37283 Unit 19 cts.
Utility Dep. 45 Per cent. 31
Dep. 45 Per cent. 31
Sound Value, \$ 3711

Land 2985 Corner Interior 800 Alley
Front 3223 Depth = ft.
COMPUTATION
 $2985 \times 108 \times 35 = 805$
 $2985 \times 103 = 887$
4 892


Area	Multiplier	Coefficient	
Year	Unit	Coefficient	Land Value
19			<u>892</u>




Surveyed by F. H. H. H.
JUN 3 1924
(Remarks on other Side)

Remarks about Buildings

$(15.5' \times 12.83' \times 13.5') + (2.25' \times 15.5' \times 13.5')$
 $+ (23.75' \times 11.5' \times 26')$
 $+ (33' \times 25' \times 33')$



Remarks about Land



JANFORTH ST.

199 ✓	2687 ✓
35 ✓	473 ✓
273 ✓	709 ✓
825 ✓	27225 ✓
1332 ✓	37483 ✓

Remarks about Personal Property

CITY OF PORTLAND, ME.	
ASSESSORS DEPARTMENT	
CHART	BLOCK
3	Building Volumns Checked
4	Building Values Placed
5	Building Values Extended
6	Land Only Questionnaire Made
7	Land Values Placed
8	Land Values Extended
9	Compared with 1923
10	Personal Property Added

1924 Portland Tax Records: 202 Danforth Street, Portland, 1924

www.maine-memory.net/item/45569
Collections of City of Portland - Planning & Development



Owner: Isabel M Kelley
Address: 202 Danforth Street, West End, Portland, Maine
Use: Dwelling - Single family
Local Code: Block 57K Lot 3 Book 26 Page 1
MMN item number: 45569