

1924 Portland Tax Records: 481-483 Danforth Street, Portland, 1924

Portland, Maine

Assessment 19

Name *Plummer Mary R.*
 Owner *Plummer Mary R.*
 Street *Danforth* No. *481-483*
 Block *71* Lot *21*
 Use of Bldg. *DWELLING* Name
 Tenants and Rooms *SMALL - LAWRENCE*
 Rentals
 Age *35.7*
 Condition of Repair *FAIR*

Class	Exterior	Plumbing
Bungalow	Clapboards	Common
Single House	Siding	Individual
Two family	Shingles	Open
Three family	Stucco	Set tubs
Apartment	Paper	Finish
Store Building	Tapestry Brick	Plain
Office "	Com. Brick	Hardwood
Factory "	Galv. Iron	
Storage "	Stone	Halls
Stables	Terra Cotta	Wood
Garage, private	Concrete	Terrazzo
Garage, public		Marble
Theatre	Heating	Roof - Roofing
Club House	Stove	Shingle
Cottage	Furnace	Slate
	Hot Water	Gravel
	Steam	Prepared
Foundation		Asbestos
Brick	Light	Flat
Stone	Oil	Hip
Concrete	Gas	Gable
Pile	Electric	Dormers
Basement		Windows
Full	Floor	Plain Glass
Cement Floor	Common	Wire Glass
Waterproof	Hardwood	Shutters
	Re-Concrete	Miscellaneous
Construction	Concrete Slab	Elevator
Frame	Waterproof	Sprinkler
Brick	Ceiling	Fire Escape
Tile	Plaster	Refrigerator
Blocks	Metal	Vacuum Cleaner
Stucco	Panelled	Safes and Vaults
Re-Concrete	Rough	Telephone Equip.
Mill		
Steel Frame		


Ground Area *1150.5 sq. ft.* Height *35'*
 Cubic Feet *40267.5* Unit *16* cts.
 Utility Dep.
 Dep. *65* Per cent.
Sound Value, \$ *2255*

Land *7600* Corner Interior Alley
 Front Depth = ft.

COMPUTATION

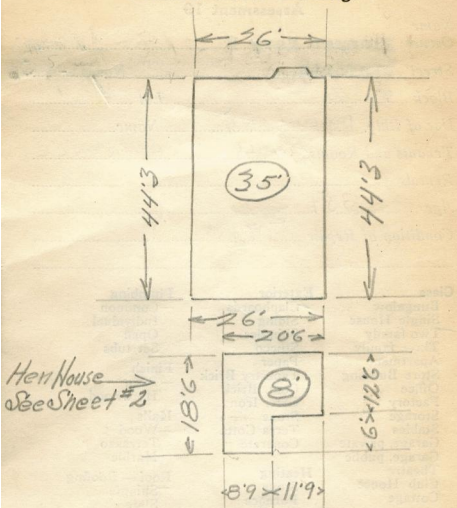
Area	Multiplier	Coefficient	
<i>7600</i>	<i>82</i>	<i>6232</i>	
Year	Unit	Coefficient	Land Value
<i>19</i>	<i>3/10</i>	<i>6232</i>	<i>\$6232</i>

Rev 1928 - mm



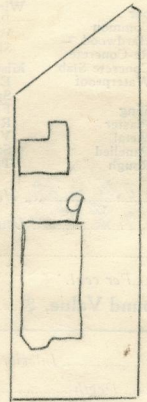
Surveyed by *J. W. ...*
 (Remarks on other Side) *10/2*

Remarks about Buildings



Remarks about Land

44.25 x 26 = 1150.5 x 35 = 40267.5



DANFORTH STREET.
Remarks about Personal Property

<i>44.25</i>	<i>1150.5</i>
<i>26</i>	<i>35</i>
<i>26550</i>	<i>57525</i>
<i>8850</i>	<i>34515</i>
<i>1150.5 sq ft</i>	<i>40267.5 sq ft</i>

CITY OF PORTLAND, MAINE	
ASSESSORS DEPARTMENT	
<i>Hen House</i>	<i>11.5</i>
<i>3706</i>	<i>RD</i>
<i>3797</i>	<i>RD</i>
<i>7095</i>	<i>RD</i>
<i>3087</i>	<i>RD</i>

1924 Portland Tax Records: 481-483 Danforth Street, Portland, 1924

www.maine-memory.net/item/46406
Collections of City of Portland - Planning & Development



Owner: Mary R Plummer
Address: 481-483 Danforth Street, West End, Portland, Maine
Use: Dwelling - Two family
Local Code: Block 71A Lot 1 Book 26 Page 1
MMN item number: 46406