

1924 Portland Tax Records: 20-22 Davis Street, Portland, 1924

Portland, Maine
 Assessment 19 ⁶⁴⁰⁰ ⁵⁷⁰⁰ Lot 12

Name Owner Morrill Delia S

Street Davis No. 20-22

Block 190D Lot 13

Use of Bldg. Dwelling Name.....

Tenants and Rooms 1-07

Rentals Owner

Age 32 yrs

Condition of Repair Good

Class	Exterior	Plumbing
Bungalow	Clapboards	Common
Single House	Siding	Individual
Two family	Shingles	Open
Three family	Stucco	Set tubs
Apartment	Paper	Finish
Store Building	Tapestry Brick	Plain
Office	Com. Brick	Hardwood
Factory	Galv. Iron	Halls
Storage	Stone	Wood
Stables	Terra Cotta	Terrazzo
Garage, private	Concrete	Marble
Garage, public	Heating	Roof - Roofing
Theatre	Stove	Shingle
Club House	Furnace	Slate
Cottage	Hot Water	Gravel
Foundation	Steam	Prepared
Brick	Light	Asbestos
Stone	Oil	Flat
Concrete	Gas	Hip
Pile	Electric	Gable
Basement		Dormers
Full	Floor	Windows
Cement Floor	Common	Plain Glass
Waterproof	Hardwood	Wire Glass
Construction	Re-Concrete	Shutters
Frame	Concrete Slab	Miscellaneous
Brick	Waterproof	Elevator
Tile	Ceiling	Sprinkler
Blocks	Plaster	Fire Escape
Stucco	Metal	Refrigerator
Re-Concrete	Panelled	Vacuum Cleaner
Mill	Rough	Sales and Vaults
Steel Frame		Telephone Equip.

Ground Area 709 Height 30-8

Cubic Feet. 14,436 Unit. 18 cts.

Utility Dep.

Dep. 45 Per cent.

Sound Value, \$ 2142.9


Land 5000 Corner..... Interior..... Alley

Front Depth = ft.

COMPUTATION

Area	Multiplier	Coefficient	
5000	100	5000	
Year	Unit	Coefficient	Land Value
19	07	5000	\$ 3500


1924 - NO survey at value



Surveyed by W. H. Smith

JUN 14 1924 (Remarks on other Side)

Remarks about Buildings



$3 \times 14.33 = 42 \times 22 = \text{C.F. } 946$
 $11.17 \times 33.33 = 47 \times 22 = \text{C.F. } 5478$
 $14.33 \times 33.33 = 47 \times 22 = \text{C.F. } 5248$
 $5 \times 26.67 = 133 \times 8 = \text{C.F. } 664$

709 14,436


Remarks about Land

Remarks about Personal Property

CITY OF PORTLAND, MAINE
 ASSESSORS DEPARTMENT

CHART	BLOCK
3 Building Volumes Checked	SE.
4 Building Values Placed	
5 Building Values Extended	SPSR.
6 Land Only Questionnaire Made	
7 Land Values Placed	
8 Land Values Extended	
9 Compared With 1923	
10 Personal Property Added	

1924 Portland Tax Records: 20-22 Davis Street, Portland, 1924



Owner: Delia S Morrill
Address: 20-22 Davis Street, Rosemont, Portland, Maine
Use: Dwelling - Single family
Local Code: Block 190D Lot 13 Book 27 Page 1
MMN item number: 48399