

1924 Portland Tax Records: 19-21 Deane Street, Portland, 1924

L-1050 1-2  
B-22

NON-RESIDENT  
Portland, Maine

Assessment 19

Name MacGowan George E

Owner Deane 19-21

Street Granite Lot 86 No. 7

Block 65 S.B. Lot 7

Use of Bldg. Residence Name

Tenants and Rooms 2 5+5

Rentals 900.00 + 300.00

Age 20 yrs

Condition of Repair fair

<b>Class</b>	<b>Exterior</b>	<b>Plumbing</b>
Bungalow	Clapboards	Common
Single House	Siding	Individual
Two family	Shingles	Open
Three family	Stucco	Set tubs
Apartment	Paper	<b>Finish</b>
Store Building	Tapestry Brick	Plain
Office "	Com. Brick	Hardwood
Factory "	Galv. Iron	<b>Halls</b>
Storage "	Stone	Wood
Stables	Terra Cotta	Terrazzo
Garage, private	Concrete	Marble
Garage, public		
Theatre	<b>Heating</b>	<b>Roof - Roofing</b>
Club House	Stove	Shingle
Cottage	Furnace	Slate
	Hot Water	Gravel
<b>Foundation</b>	Steam	Prepared
Brick		Asbestos
Stone	<b>Light</b>	Flat
Concrete	Oil	Hip
Pile	Gas	Gable
	Electric	Dormers
<b>Basement</b>		<b>Windows</b>
Full	<b>Floor</b>	Plain Glass
Cement Floor	Common	Wire Glass
Waterproof	Hardwood	Shutters
	Re-Concrete	<b>Miscellaneous</b>
<b>Construction</b>	Concrete Slab	Elevator
Frame	Waterproof	Sprinkler
Brick		Fire Escape
Tile	<b>Ceiling</b>	Refrigerator
Blocks	Plaster	Vacuum Cleaner
Stucco	Metal	Safes and Vaults
Re-Concrete	Panelled	Telephone Equip
Mill	Rough	
Steel Frame		

Ground Area 100.8 Height 26

Cubic Feet 2620.8 Unit 18 cts.

Utility Dep. 15 Per cent.

Dep. 15 Per cent.

Sound Value, \$ 4010

Land 6923 Corner Interior Alley

Front Depth = ft.

COMPUTATION


$6929 \times 100 \times 15 = 1039$

$\frac{1}{8} \text{ of } 6929 \times 15 \text{ for corner} = 129$

1168

Area	Multiplier	Coefficient

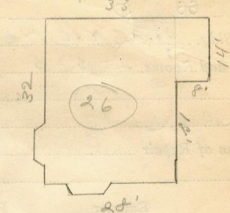
Year	Unit	Coefficient	Land Value
19			\$1168



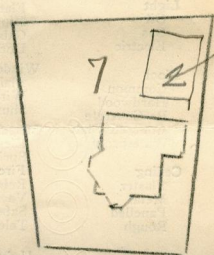
Surveyed by W. H. ...

(Remarks on other Side)

Remarks about Buildings



Remarks about Land *Sheet 2*



DEANE ST.

Remarks about Personal Property

$32 \checkmark$   
 $2 \checkmark$   
 $256 \checkmark$   
 $64 \checkmark$   
 $896$   
 $112$   
 $1008 = 14 \text{ ft.}$   
 $26 \checkmark$

$14 \checkmark$   
 $112 \checkmark$

CITY OF PORTLAND, MAINE  
ASSESSORS DEPARTMENT

CHARTER 1862 BLOCK

3	Checking Volumes Checked	<i>W.H.B.</i>
4	Checking Values Placed	
5	Checking Values Extended	<i>W.H.B.</i>
6	Only Questionnaire Made	
7	Land Values Placed	
8	Land Values Extended	
9	Assessed With 1923	
10	Personal Property Added	

1924 Portland Tax Records: 19-21 Deane Street, Portland, 1924

[www.mainememory.net/ftem/48421](http://www.mainememory.net/ftem/48421)  
Collections of City of Portland - Planning & Development



**Owner:** George E MacGowan  
**Address:** 19-21 Deane Street, Riverton, Portland, Maine  
**Use:** Dwelling - Two family  
**Local Code:** Block 51B Lot 7 Book 27 Page 1  
**MMN item number:** 48421