

1924 Portland Tax Records: 57-59 Deane Street, Portland, 1924

L 425
R 1500

Portland, Maine
Assessment 19


Name Tarr Lucy A
 Owner Deane No. 57-59
 Street Deane No. 57-59
 Block 66 S. 1 A. Lot 17
 Use of Bldg. Residence Name _____
 Tenants and Rooms 2-5-5 (Wm)
 Rentals 30.00 + 30.00
 Age 20/25
 Condition of Repair Good

Class	Exterior	Plumbing
Bungalow	Clapboards	Common
Single House	Siding	Individual
Two family	Shingles	Open
Three family	Stucco	Set tubs
Apartment	Paper	
Store Building	Tapestry Brick	Finish
Office "	Com. Brick	Plain
Factory "	Galv. Iron	Hardwood
Storage "	Stone	
Stables	Terra Cotta	Halls
Garage, private	Concrete	Wood
Garage, public		Terrazzo
Theatre		Marble
Club House	Heating	Roof - Roofing
Cottage	Stove	Shingle
	Furnace	Slate
	Hot Water	Gravel
	Steam	Prepared
Foundation		Asbestos
Brick	Light	Flat
Stone	Oil	Hip
Concrete	Gas	Gable
Pile	Electric	Dormers
Basement		Windows
Full	Floor	Plain Glass
Cement Floor	Common	Wire Glass
Waterproof	Hardwood	Shutters
Construction	Re-Concrete	Miscellaneous
Frame	Concrete Slab	Elevator
Brick	Waterproof	Sprinkler
Tile	Ceiling	Fire Escape
Blocks	Plaster	Refrigerator
Stucco	Metal	Vacuum Cleaner
Re-Concrete	Panelled	Safes and Vaults
Mill	Rough	Telephone Equip.
Steel Frame		

Ground Area 1043 Height 27
 Cubic Feet 28155 Unit 18 cts. 3500
31
 Utility Dep. _____
 Dep. 20 Per cent.
Sound Value, \$ 4054

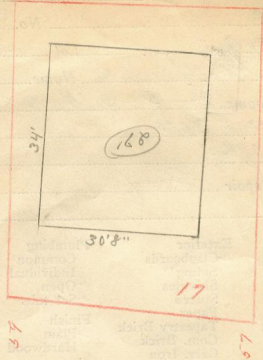
Land 2868 Corner _____ Interior _____ Alley _____
 Front _____ Depth _____ = _____ ft.
 COMPUTATION

Area	Multiplier	Coefficient	
<u>2868</u>	<u>120</u>	<u>3441</u>	
Year	Unit	Coefficient	Land Value
<u>19</u>	<u>15</u>	<u>3441</u>	<u>\$ 516</u> ⁵²⁵ +

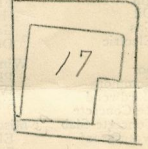


Surveyed by _____
 (Remarks on other Side)

Remarks about Buildings



Remarks about Land



DEANE ST.

Remarks about Personal Property

30,69 ✓
39 ✓
12,268
9,201
10,427.8 ✓ = 19 ft.
221 ✓
7,299.46
4,855.6 ✓

CITY OF PORTLAND, MAINE		
ASSESSOR'S DEPARTMENT		
CHART	BLOCK	
3	Building Volumns Checked	<u>2200</u>
4	Building Values Placed	
5	Building Values Extended	<u>2260</u>
6	Land Only Questionaire Made	
7	Land Values Placed	
8	Land Values Extended	
9	Compared with 1923	
10	Personal Property Added	

1924 Portland Tax Records: 57-59 Deane Street, Portland, 1924

www.mainmemory.net/item/48426
Collections of City of Portland - Planning & Development



Owner: Lucy A Tarr
Address: 57-59 Deane Street, Riverton, Portland, Maine
Use: Dwelling - Two family
Local Code: Block 51A Lot 17 Book 27 Page 1
MMN item number: 48426