

1924 Portland Tax Records: 68 Deering Street, Portland, 1924

Portland, Maine
Assessment 19

Name **Black, George F.**
 Street **Deering** No. **68**
 Block **470** Lot **4**
 Use of Bldg. **DWELLING** Name.....
 Tenants and Rooms **1-9**
 Rentals **OWNER**
 Age **50 YEARS**
 Condition of Repair **G.O.O.**


Class	Exterior	Plumbing
Bungalow	Clapboards	Common
Single House	Siding	Individual
Two family	Shingles	Open
Three family	Stucco	Set tubs
Apartment	Paper	Finish
Store Building	Tapestry Brick	Plain
Office	Com. Brick	Hardwood
Factory	Galv. Iron	Halls
Storage	Stone	Wood
Stables	Terra Cotta	Terrazzo
Garage, private	Concrete	Marble
Garage, public		Roof - Roofing
Theatre	Heating	Shingle
Club House	Stove	Slate
Cottage	Furnace	Gravel
	Hot Water	Prepared
	Steam	Asbestos
Foundation	Light	Flat TIN REAR
Brick	Oil	Hip
Stone	Gas stove	Gable
Concrete	Electric	Dormers
Pile		Windows
Basement		Plain Glass
Full		Wire Glass
Cement Floor	Floor	Shutters
Waterproof	Common	Miscellaneous
Construction	Hardwood	Elevator
Frame	Re-Concrete	Sprinkler
Brick	Concrete Slab	Fire Escape
Tile	Waterproof	Refrigerator
Blocks	Ceiling	Vacuum Cleaner
Stucco	Plaster	Safes and Vaults
Re-Concrete	Metal	Telephone Equip.
Mill	Panelled	
Steel Frame	Rough	

Ground Area **1170** Height **28'-2 1/2"**
 Cubic Feet **40869** Unit **420** cts

Utility Dep. **50** Per cent.
 Dep. **50** Sound Value, \$ **4087**

Land **3030** Corner..... Interior..... Alley.....
 Front..... Depth.....ft.
 COMPUTATION **4500**
1927

Area	Multiplier	Coefficient
3030	100	3030
Year	Unit	Coefficient
19	50	3030
		Land Value
		2424

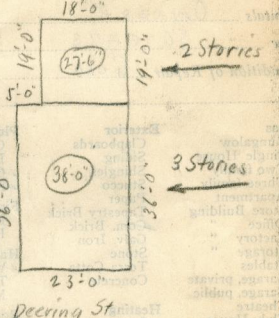


68-70 Deering

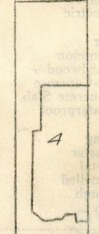
Surveyed by **C. F. Higgins**
 (Remarks on other Side)

Remarks about Buildings

3 Stories + Basement
 $23'-0" \times 36'-0" = 828 \times 38'-0" = 31464$
 $18'-0" \times 19'-0" = 342 \times 27'-6" = 9405$
1170 **40869**



Remarks about Land



Remarks about Personal Property

Chart	Block	Area	Multiplier	Coefficient
3	Columns Checked			
4	Columns Placed			
5	Columns Installed			
6	Land Value Checked			
7	Land Value Placed			
8	Land Value Installed			
9	Comparative Value			
10	Personal Property Added			

CITY OF PORTLAND, ME.
ASSESSORS DEPARTMENT

1924 Portland Tax Records: 68 Deering Street, Portland, 1924

www.maine-memory.net/item/49056
Collections of City of Portland - Planning & Development



Owner: George F Black
Address: 68 Deering Street, West End, Portland, Maine
Use: Dwelling - Single family
Local Code: Block 47C Lot 4 Book 27 Page 1
MMN item number: 49056