

1924 Portland Tax Records: 15 Dow Street, Portland, 1924

Portland, Maine  
**Assessment 19**  
 Name Dow Frederick N  
 Owner Dow Frederick N  
 Street Dow No. 15 ✓  
 Block 55 D Lot 124  
 Use of Bldg. Dwelling Name \_\_\_\_\_  
 Tenants and Rooms OWNER + 10  
 Rentals \_\_\_\_\_  
 Age 35  
 Condition of Repair Good


<b>Class</b>	<b>Exterior</b>	<b>Plumbing</b>
Bungalow	Clapboards	Common
Single House	Siding	Individual
Two family <u>1/2</u>	Shingles	Open
Three family	Stucco	Set tubs
Apartment	Paper	<b>Finish</b>
Store Building	Tapestry Brick	Plain
Office	Com. Brick	Hardwood
Factory "	Galv. Iron	
Storage "	Stone	<b>Halls</b>
Stables	Terra Cotta	Wood
Garage, private	Concrete	Terrazzo
Garage, public		Marble
Theatre	<b>Heating</b>	<b>Roof - Roofing</b>
Club House	Stove	Shingle
Cottage	Furnace	Slate
	Hot Water	Gravel
<b>Foundation</b>	Steam	Prepared
Brick		Asbestos
Stone	<b>Light</b>	Flat
Concrete	Oil	Hip
Pile	Gas	Gable
	Electric <u>3</u>	Dormers
<b>Basement</b>		<b>Windows</b>
Full	<b>Floor</b>	Plain Glass
Cement Floor	Common	Wire Glass
Waterproof	Hardwood <u>2</u>	Shutters
	Re-Concrete	<b>Miscellaneous</b>
<b>Construction</b>	Concrete Slab	Elevator
Frame	Waterproof	Sprinkler
Brick		Fire Escape
Tile	<b>Ceiling</b>	Refrigerator
Blocks	Plaster	Vacuum Cleaner
Stucco	Metal	Safes and Vaults
Re-Concrete	Panelled	Telephone Equip.
Mill	Rough	
Steel Frame		

Ground Area 1067 Height 29-9  
 Cubic Feet 29283 Unit 18 cts.  
 Utility Dep. \_\_\_\_\_  
 Dep. 5.5 Per cent.  
**Sound Value, \$2312**

Land 3000 Corner \_\_\_\_\_ Interior \_\_\_\_\_ Alley \_\_\_\_\_  
 Front \_\_\_\_\_ Depth \_\_\_\_\_ = \_\_\_\_\_ ft.  
 COMPUTATION

**R 1475**

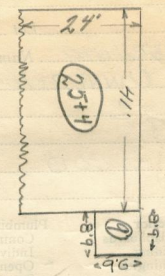
Area	Multiplier	Coefficient
3000	100	3000
19	70	3000
		<del>3000</del> 7



15 Dow

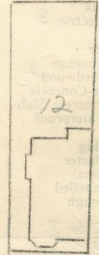
Surveyed by \_\_\_\_\_  
 APR 28 1924  
 (Remarks on other Side)

**Remarks about Buildings**



✓ 984 ✓  
 ✓ 24' x 41' x 29' E. = 28536 ✓  
 ✓ 8'9" x 9'6" x 9' E. = 747 ✓  
 29283 ✓  
 1067 ✓

**Remarks about Land**



12  
 Dow ST.

**Remarks about Personal Property**

CITY OF PORTLAND, MAINE	
ASSESSORS DEPARTMENT	
CHART	BLOCK
3	Building Volumes Checked
4	Building Values Placed
5	Building Values Extended
6	Land City Commissioners Made
7	Land Values Placed
8	Land Values Extended
9	Compared to 1923
10	Percentage Changes Added

1924 Portland Tax Records: 15 Dow Street, Portland, 1924

[www.mainmemory.net/item/49713](http://www.mainmemory.net/item/49713)  
Collections of City of Portland - Planning & Development



**Owner:** Frederick N Dow  
**Address:** 15 Dow Street, West End, Portland, Maine  
**Use:** Dwelling - Two family  
**Local Code:** Block 55D Lot 12 Book 29 Page 1  
**MMN item number:** 49713