

1924 Portland Tax Records: 52-54 Elm Street, Portland, 1924

Portland, Maine
 Assessment 19
 Name Shaw Horace H Est
 Owner
 Street Elm No. 52-54
 Block 33 M Lot 16
 Use of Bldg. Dwelling Name
 Tenants and Rooms 2 - 10 Rooms
 Rentals \$40
 Age very old
 Condition of Repair Fair


Class	Exterior	Plumbing
Bungalow	Clapboards	Common
Single House	Siding	Individual
Two family	Shingles	Open
Three family	Stucco	Set tubs
Apartment	Paper	Finish
Store Building	Tapestry Brick	Plain
Office	Com. Brick	Hardwood
Factory	Galv. Iron	Halls
Storage	Stone	Wood
Stables	Terra Cotta	Terrazzo
Garage, private	Concrete	Marble
Garage, public	Heating	Roof - Roofing
Theatre	Stove	Shingle
Club House	Furnace	Slate
Cottage	Hot Water	Gravel
	Steam	Prepared
Foundation	Light	Asbestos
Brick	Oil	Flat
Stone	Gas	Hip
Concrete	Electric	Gable
Pile		Dormers
Basement	Floor	Windows
Full	Common	Plain Glass
Cement Floor	Hardwood	Wire Glass
Waterproof	Re-Concrete	Shutters
Construction	Concrete Slab	Miscellaneous
Frame	Waterproof	Elevator
Brick	Ceiling	Sprinkler
Tile	Plaster	Fire Escape
Blocks	Metal	Refrigerator
Stucco	Panelled	Vacuum Cleaner
Re-Concrete	Rough	Safes and Vaults
Mill		Telephone Equip
Steel Frame		

Ground Area 10.91 Height 29
 Cubic Feet 298.99 Unit 100 cts
 Utility Dep. 60 Per cent.
 Dep. 60 Per cent.
 Sound Value, \$ 2392

Land 3264 Corner Interior Alley
 Front Depth = ft.
 COMPUTATION

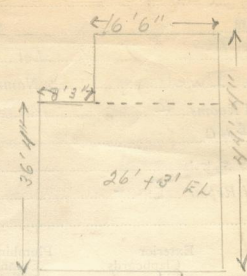
Area	Multiplier	Coefficient	
3264	104	3394	
Year	Unit	Coefficient	Land Value
19	40	3394	1357.6

V-6000

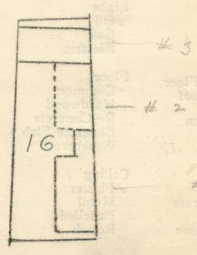


Surveyed by
 MAY 26 1924
 (Remarks on other Side) #1083

Remarks about Buildings



Remarks about Land



ELM ST

Remarks about Personal Property

CITY OF PORTLAND, MAINE
 ASSESSORS DEPARTMENT

CHART BLOCK

Building Volumes Checked	
Building Values Placed	
Building Values Extended	
Land Only Questionnaire Made	
and Values Placed	
and Values Extended	
Prepared With 1923	
Personal Property Added	

1924 Portland Tax Records: 52-54 Elm Street, Portland, 1924



Owner: Estate of Horace H. Shaw
Address: 52-54 Elm Street, Bayside, Portland, Maine
Use: Dwelling - Two family
Local Code: Block 33M Lot 16 Book 29 Page 1
MMN item number: 49988