

1924 Portland Tax Records: 133-135 Emery Street, Portland, 1924

Portland, Maine
Assessment 19

Name
Owner Levee Max & Ida

Street Emery No. 133-135

Block 56 a Lot 5

Use of Bldg. D Name

Tenants and Rooms OWNER-8/1-10

Rentals 1-865

Age 75+

Condition of Repair Good

Class	Exterior	Plumbing
Bungalow	Clapboards	Common
Single House	Siding	Individual
Two family	Shingles	Open
Three family	Stucco	Set tubs
Apartment	Paper	Finish
Store Building	Tapestry Brick	Plain
Office	Com. Brick	Hardwood
Factory	Galv. Iron	Halls
Storage	Stone	Wood
Stables	Terra Cotta	Terrazzo
Garage, private	Concrete	Marble
Garage, public	Heating	Roof - Roofing
Theatre	Stove	Shingle
Club House	Furnace	Slate
Cottage	Hot Water	Gravel
Foundation	Steam	Prepared
Brick	Light	Asbestos
Stone	Oil	Flat
Concrete	Gas	Hip
Pile	Electric	Gable
Basement		Dormers
Full	Floor	Windows
Cement Floor	Common	Plain Glass
Waterproof	Hardwood	Wire Glass
Construction	Re-Concrete	Shutters
Frame	Concrete Slab	Miscellaneous
Brick	Waterproof	Elevator
Tile	Ceiling	Sprinkler
Blocks	Plaster	Fire Escape
Stucco	Metal	Refrigerator
Re-Concrete	Panelled	Vacuum Cleaner
Mill	Rough	Sales and Vaults
Steel Frame		Telephone Equip.

Ground Area 2,060 Height 32'-34'

Cubic Feet 67,299 Unit 46.5 cts.

Utility Dep. 55 Per cent.

Dep. 55 Per cent.

Sound Value, \$ 4543


Land 4286 Corner Interior Alley

Front Depth = 62.5 ft.

COMPUTATION

Area	Multiplier	Coefficient	
<u>4286</u>	<u>111</u>	<u>4757</u>	
Year	Unit	Coefficient	Land Value
<u>19</u>	<u>45</u>	<u>4757</u>	<u>5060</u>

R 1900

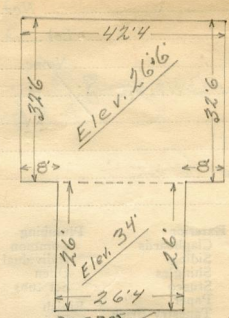


33-135 Emery

Surveyed by D. O. HAWORTH


(Remarks on other Side)

Remarks about Buildings



42'4" x 32'6" x 52' E = 44,023.04
26'4" x 26' x 34' E = 23,575.72
2060.30

Remarks about Land



EMERY ST.

Remarks about Personal Property

CITY OF PORTLAND, MAINE	
ASSESSORS DEPARTMENT	
CHART	BLOCK
3	Counting Columns Checked
4	Duplicate Values Placed
5	Building Values Extended
6	Land Only Values Extended
7	Land Values Extended
8	Land Values Extended
9	Compared with 1923
10	Personal Property Added

1924 Portland Tax Records: 133-135 Emery Street, Portland, 1924



Owner: Max Levee
Address: 133-135 Emery Street, West End, Portland, Maine
Use: Dwelling - Two family
Local Code: Block 56A Lot 5 Book 30 Page 1
MMN item number: 50607