

1924 Portland Tax Records: 79-81 Eastern Promenade, Portland, 1924

Portland, Maine
 Assessment 1924
 Name **Deery Ethel L & Mary E Gibbons**
 Owner **Deery Ethel L & Mary E Gibbons**
 Street **E. Promenade** No. **79-81**
 Block **1 B** Lot **7**
 Use of Bldg. **Dwelling** Name
 Tenants and Rooms **2 Units**
 Rentals **None**
 Age **46.5**
 Condition of Repair **Good**


Class	Exterior	Plumbing
Bungalow	Clapboards	Common
Single House	Siding	Individual
Two family	Shingles	Open
Three family	Stucco	Set tubs
Apartment	Paper	Finish
Store Building	Tapestry Brick	Plain
Office "	Com. Brick	Hardwood
Factory "	Galv. Iron	Halls
Storage "	Stone	Wood
Stables	Terra Cotta	Terrazzo
Garage, private	Concrete	Marble
Garage, public		Roof - Roofing
Theatre	Heating	Shingle
Club House	Stove	Slate
Cottage	Furnace	Gravel
	Hot Water	Prepared
	Steam	Asbestos
Foundation	Light	Flat
Brick	Oil	Hip
Stone	Gas	Gable
Concrete	Electric	Dormers
Pile		Windows
Basement	Floor	Plain Glass
Full	Common	Wire Glass
Cement Floor	Hardwood	Shutters
Waterproof	Re-Concrete	Miscellaneous
Construction	Concrete Slab	Elevator
Frame	Waterproof	Sprinkler
Brick	Ceiling	Fire Escape
Tile	Plaster	Refrigerator
Blocks	Metal	Vacuum Cleaner
Stucco	Panelled	Safes and Vaults
Re-Concrete	Rough	Telephone Equip.
Mill		
Steel Frame		

Ground Area **11,466.25** Height **30**
 Cubic Feet **343,887** Unit **16** cts.
 Utility Dep. **35** Per cent.
 Dep. **35** Per cent.
Sound Value, \$ 3,576

Land **4053** Corner **1680** Interior **10** Alley **10**
 Front **1680** Depth **10** ft.
 COMPUTATION

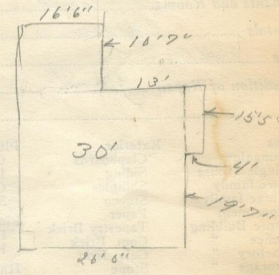
Area	Multiplier	Coefficient
5733	84	4815
Year	Unit	Coefficient
19	20	4815

Land Value **\$963**

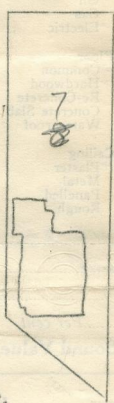


Surveyed by **V. E. W.**
 (Remarks on other Side) **APR - 5 1924**

Remarks about Buildings



Remarks about Land



Remarks about Personal Property

10.58	35
16.5	26
5290	210
6398	90
1059	910
174.596	

15.42
 4
 61.68
 910

CITY OF PORTLAND, MAINE
 ASSESSORS DEPARTMENT
 CHART **11,466.25**
 BLOCK **30**

3	Building Volumes Checked	7,521
4	Building Values Placed	
5	Building Values Extended	PE.2
6	Land Only Questionnaire Made	
7	Land Values Placed	
8	Land Values Extended	
9	Compared With 1923	
10	Personal Property Added	

1924 Portland Tax Records: 79-81 Eastern Promenade, Portland, 1924

www.mainmemory.net/item/50968
Collections of City of Portland - Planning & Development



Owner: Ethel L Derry
Address: 79-81 Eastern Promenade, East End, Portland, Maine
Use: Dwelling - Single family
Local Code: Block 1B Lot 7 Book 31 Page 1
MMN item number: 50968
Notes: Mary E. Gibbons listed as owner as well.