

1924 Portland Tax Records: 19-21 Exeter Street, Portland, 1924

Portland, Maine
Assessment 19


Name Webber Marion S
Owner Webber Marion S
Street Exeter No. 19-21
Block 51 D Lot 21
Use of Bldg. Dwellings Name.....
Tenants and Rooms. 2 Rooms
Rentals.....
Age 2 yrs
Condition of Repair Good

Class	Exterior	Plumbing
Bungalow	Clapboards	Common
Single House	Siding	Individual
Two family	Shingles	Open
Three family	Stucco	Set tubs
Apartment	Paper	Finish
Store Building	Tapestry Brick	Plain
Office "	Com. Brick	Hardwood
Factory "	Galv. Iron	Halls
Storage	Stone	Wood
Stables	Terra Cotta	Terrazzo
Garage, private	Concrete	Marble
Garage, public		Roof - Roofing
Theatre	Heating	Shingle
Club House	Stove	Slate
Cottage	Furnace	Gravel
	Hot Water	Prepared
Foundation	Steam	Asbestos
Brick	Light	Flat
Stone	Oil	Hip
Concrete	Gas	Gable
Pile	Electric	Dormers
Basement		Windows
Full	Floor	Plain Glass
Cement Floor	Common	Wire Glass
Waterproof	Hardwood	Shutters
Construction	Re-Concrete	Miscellaneous
Frame	Concrete Slab	Elevator
Brick	Waterproof	Sprinkler
Tile	Ceiling	Fire Escape
Blocks	Plaster	Refrigerator
Stucco	Metal	Vacuum Cleaner
Re-Concrete	Panelled	Safes and Vaults
Mill	Rough	Telephone Equip.
Steel Frame		

Ground Area 904 Height 20
Cubic Feet 19432 Unit 40 cts.
Utility Dep.
Dep. 5 Per cent.
- Sound Value, \$ 3692

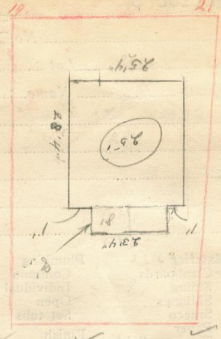
Land 4400 Corner Interior Alley
Front Depth = ft.
COMPUTATION
 $21400 \times 100 \times .20 = 880$
 $880 + 4400 \times .20 \text{ for corner} = 110$
990

Area	Multiplier	Coefficient	
Year	Unit	Coefficient	Land Value
19			\$ <u>990</u>




Surveyed by (Signature)
(Remarks on other Side)
APR - 5 1924
123 - 1104/12 - S 75004
123 - 1121/16 - S 80004

Remarks about Buildings
EXETER ST



SHINGLE
25.33 x 28.33 = 717.64 x 25 = 17940.4
23.33 x 8 = 186.64 x 8 = 1493.12
904.24 17433.12

Remarks about Land



EXETER ST.

Remarks about Personal Property

25.33	23.33
88.33	8
7599	186.64
7599	8
20264	
5066	1493.12
71759.84	
25	
358795	717.59
143318	186.64

CITY OF PORTLAND: MARIE S. R.
ASSESSORS DEPARTMENT
1924 CHART = CR BLOCK

3	Building Volumes Checked	<u>SW</u>
4	Building Values Placed	
5	Building Values Extended	<u>PER</u>
6	Land Only Questionnaire Made	
7	Land Values Placed	
8	Land Values Extended	
9	Compared with 1923	
10	Personal Property Added	

1924 Portland Tax Records: 19-21 Exeter Street, Portland, 1924

www.maine-memory.net/ftem/51145
Collections of City of Portland - Planning & Development



Owner: Marion S Webber
Address: 19-21 Exeter Street, Oakdale, Portland, Maine
Use: Dwelling - Single family
Local Code: Block 51D Lot 9 Book 31 Page 1
MMN item number: 51145