

1924 Portland Tax Records: 62-64 Exeter Street, Portland, 1924

L 678
B 4000

Portland, Maine
Assessment 19


Name Canning Sarah E & William G
 Street Exeter No. 62-64
 Block 51A Lot 3
 Use of Bldg. Residence Name.....
 Tenants and Rooms 6 Name.....
 Rentals 46.00 / 35.00
 Age 8 years
 Condition of Repair Good

Class	Exterior	Plumbing
Bungalow	>Clapboards	Common
Single House	>Siding	Individual
Two family	>Shingles	Open
Three family	>Stucco	>Set tubs
Apartment	>Paper	Finish
Store Building	>Tapestry Brick	>Plain
Office "	>Com. Brick	>Com. Brick
Factory "	>Galv. Iron	>Hardwood
Storage "	>Stone	Halls
Stables	>Terra Cotta	>Wood
Garage, private	>Concrete	>Terrazzo
Garage, public		>Marble
Theatre	Heating	Roof - Roofing
Club House	>Stove	>Shingle
Cottage	>Furnace	>Slate
	>Hot Water	>Gravel
	>Steam	>Prepared
Foundation		>Asbestos
>Brick	Light	>Flat
>Stone	>Oil	>Hip
>Concrete	>Gas	>Gable
>Pile	>Electric	>Dormers
Basement		Windows
>Full	Floor	>Plain Glass
>Cement Floor	>Common	>Wire Glass
>Waterproof	>Hardwood	>Shutters
Construction	>Re-Concrete	Miscellaneous
>Frame	>Concrete Slab	>Elevator
>Brick	>Waterproof	>Sprinkler
>Tile	Ceiling	>Fire Escape
>Blocks	>Plaster	>Refrigerator
>Stucco	>Metal	>Vacuum Cleaner
>Re-Concrete	>Panelled	>Safes and Vaults
>Mill	>Rough	>Telephone Equip
>Steel Frame		

Ground Area 1425. Height 27
 Cubic Feet 38497. Unit 18 cts.
 Utility Dep.
 Dep. 25 Per cent.
Sound Value, \$ 5197

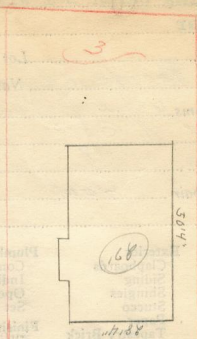
Land 4530 Corner..... Interior..... Alley.....
 Front..... Depth..... =.....ft.
 COMPUTATION

Area	Multiplier	Coefficient	
4530	104	4711	
Year	Unit	Coefficient	Land Value
19	20	4711	\$ 9427




Surveyed by William G. Canning
 (Remarks on other Side)

Remarks about Buildings



Remarks about Land



EXETER ST.

Remarks about Personal Property

28.33
 50.33
 84.99
 84.99
 141.65
 1425.8489 = sq. ft.
 27
 9980.89

CITY OF PORTLAND, MAINE	
ASSESSORS DEPARTMENT	
CHART 849.16 BLOCK 51A	
3	Building Volumes Checked <u>W.G.C.</u>
4	Building Values Placed <u>W.G.C.</u>
5	Building Values Extended
6	Land Only Questionnaire Made
7	Land Values Placed
8	Land Values Extended
9	Compared With 1923
10	Personal Property Added

1924 Portland Tax Records: 62-64 Exeter Street, Portland, 1924

www.mainermemory.net/ftem/51225
Collections of City of Portland - Planning & Development



Owner: William G Canning
Address: 62-64 Exeter Street, Oakdale, Portland, Maine
Use: Dwelling - Two family
Local Code: Block 51A Lot 3 Book 31 Page 1
MMN item number: 51225
Notes: Sarah E. Canning was listed as co-owner.