

1924 Portland Tax Records: 27-29 Frederic Street, Portland, 1924


Portland, Maine
 Assessment 19
 Name *Q Moores*
 Owner *Mollett Peter Devisee of E. Emily*
 Street *Frederic* No. *27-29*
 Block *770* Lot *23 1/2*
 Use of Bldg. *Dwelling* Name _____
 Tenants and Rooms _____
 Rentals _____
 Age _____
 Condition of Repair *Fair*

Class	Exterior	Plumbing
Bungalow	Clapboards	Common
Single House	Siding	Individual
Two family	Shingles	Open
Three family	Stucco	Set tubs
Apartment	Paper	Finish
Store Building	Tapestry Brick	Plain
Office "	Com. Brick	Hardwood
Factory "	Galv. Iron	Halls
Storage "	Stone	Wood
Stables	Terra Cotta	Terrazzo
Garage, private	Concrete	Marble
Garage, public		
Theatre	Heating	Roof - Roofing
Club House	Stove	Shingle
Cottage	Furnace	Slate
	Hot Water	Gravel
Foundation	Steam	Prepared
Brick		Asbestos
Stone	Light	Flat
Concrete	Oil	Hip
Pile	Gas	Gable
Basement	Electric	Dormers
Full		Windows
Cement Floor	Floor	Plain Glass
Waterproof	Hardwood	Wire Glass
Construction	Re-Concrete	Shutters
Frame	Concrete Slab	Miscellaneous
Brick	Waterproof	Elevator
Tile		Sprinkler
Blocks	Ceiling	Fire Escape
Stucco	Plaster	Refrigerator
Re-Concrete	Metal	Vacuum Cleaner
Mill	Panelled	Safts and Vaults
Steel Frame	Rough	Telephone Equip.

Ground Area *2307.26* Height *29'-28"*
 Cubic Feet *66,750.10* Unit *19* cts.
 Utility Dep. _____
 Dep. *60* Per cent.
Sound Value, \$ 4806


Land *6000* Corner _____ Interior _____ Alley _____
 Front _____ Depth _____ = _____ ft.
 COMPUTATION

Area	Multiplier	Coefficient	
<i>6000</i>	<i>100</i>	<i>6000</i>	
Year	Unit	Coefficient	Land Value
<i>19</i>	<i>708</i>	<i>6000</i>	<i>\$4806</i>



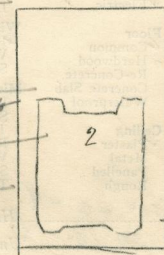
Surveyed by *W. C. ...*
 APR 12 1924
 (Remarks on other Side)

Remarks about Buildings
Frederic St.



Handwritten calculations:
 $41.33 \times 41.42 = 2146.82$
 $11.33 \times 7.08 = 80.22$
 $11.93 \times 7.08 = 80.22$
 Total: 2307.26
 62257.78
 66750.10

Remarks about Land



Handwritten calculations:
 48.33
 44.42
 96.66
 19332
 19332
 19332
 21468.26
 29
 1932138
 429364
 62257.78

Handwritten calculations:
 11.33
 7.08
 80.64
 7931
 $80,2264$
 28
 64176
 16044
 2246.16 w/f

FREDERIC STREET

Remarks about Personal Property

CITY OF PORTLAND, MAINE
 ASSESSORS DEPARTMENT

CHART	BLOCK
3	Building Volumns Checked <i>B</i>
4	Building Values Placed <i>Sum</i>
5	Building Values Extended
6	Land Only Questionnaire Made
7	Land Values Placed
8	Land Values Extended
9	compared With 1923
10	Personal Property Added

1924 Portland Tax Records: 27-29 Frederic Street, Portland, 1924

www.maine-memory.net/item/52702
Collections of City of Portland - Planning & Development



Owner: Peter Nollett Devisee of Q. & Emily Moores
Address: 27-29 Frederic Street, Libbytown, Portland, Maine
Use: Dwelling - Four Family
Local Code: Block 77C Lot 23 Book 33 Page 1
MMN item number: 52702