

1924 Portland Tax Records: 21-23 Freeman Lane, Portland, 1924

No one at home L 200
B 1000

Portland, Maine
Assessment 19


Name
Owner Thomas William A
Street Freeman Lane No. 21-23
Block 17 J Lot 65
Use of Bldg. Dwelling Name.....
Tenants and Rooms.....
Rentals.....
Age.....
Condition of Repair Fair 211

Class	Exterior	Plumbing
Bungalow	✓ Clapboards	Common
Single House	Siding	Individual
✓ Two family	Shingles	Open
Three family	Stucco	Set tubs
Apartment	Paper	Finish
Store Building	Tapestry Brick	✓ Plain
Office "	Com. Brick	Hardwood
Factory "	Galv. Iron	Halls
Storage "	Stone	✓ Wood
Stables	Terra Cotta	Terrazzo
Garage, private	Concrete	Marble
Garage, public	Heating	Roof - Roofing
Theatre	✓ Stove	✓ Shingle
Club House	Furnace	Slate
Cottage	Hot Water	Gravel
Foundation	Steam	Prepared
Brick	Light	Asbestos
Stone	✓ Oil	Flat
Concrete	Gas	Hip
Pile	Electric	✓ Gable
Basement	Floor	Dormers
✓ Full	Common	Windows
Cement Floor	Hardwood	✓ Plain Glass
Waterproof	Re-Concrete	Wire Glass
Construction	Concrete Slab	Shutters
✓ Frame	Waterproof	Miscellaneous
Brick	Ceiling	Elevator
Tile	✓ Plaster	Sprinkler
Blocks	Metal	Fire Escape
Stucco	Patented	Refrigerator
Re-Concrete	Rough	Vacuum Cleaner
Mill		Safes and Vaults
Steel Frame		Telephone Equip.

Ground Area 781.55 Height 26
Cubic Feet 20,319 Unit 19 cts
Utility Dep.
Dep. 75 Per cent.
Sound Value, \$ 914.10


Land 2377 Corner..... Interior..... Alley X
Front..... Depth..... =.....ft.
COMPUTATION

Area	Multiplier	Coefficient	
2377	126	2995	
Year	Unit	Coefficient	Land Value
19	804	2995	120 <u>X</u>



Surveyed by D. B. Barnard
APR 18 1924
(Remarks on other Side)

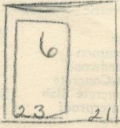
Remarks about Buildings
Freeman Lane



$35 \times 22.33 = 781.55 \times 26 = 20,319$

22.33	
35	
111.60	
629.9	
781.55	
26	
46890	
15230	
20,319.0	

Remarks about Land



FREE MANS LANE

Remarks about Personal Property

CITY OF PORTLAND, MAINE ASSESSORS DEPARTMENT		
CHART	BLOCK	
3	Building Volumes Checked	<u>NO</u>
4	Building Values Placed	
5	Building Values Extended	<u>PR</u>
6	Land Only Questionnaire Made	
7	Land Values Placed	
8	Land Values Extended	
9	Compared With 1923	
10	Personal Property Added	

1924 Portland Tax Records: 21-23 Freeman Lane, Portland, 1924

www.maine-memory.net/item/52961
Collections of City of Portland - Planning & Development



Owner: William A Thomes
Address: 21-23 Freeman Lane, East End, Portland, Maine
Use: Dwelling - Two family
Local Code: Block 17I Lot 6 Book 34 Page 1
MMN item number: 52961