

1924 Portland Tax Records: 207 Fore Street, Portland, 1924


Portland, Maine
 Assessment 1924
 Name
 Owner **Heaney, Mary C.**
 Street **Fore** No. **207**
 Block **29 M** Lot **17**
 Use of Bldg. **Store Building**
 Tenants and Rooms **1 Ten 6 Rooms**
 Rentals **2.2**
 Age **25?**
 Condition of Repair **Fair**

Class	Exterior	Plumbing
Bungalow	Clapboards	Common
Single House	Siding	Individual
Two family	Shingles	Open
Three family	Stucco	Set tubs
Apartment	Paper	
Store Building	Tapestry Brick	Finish
Office	"	Plain
Factory	"	Com. Brick
Storage	"	Hardwood
Stables	Galv. Iron	
Garage, private	Stone	Halls
Garage, public	Terra Cotta	Wood
Theatre	Concrete	Terrazzo
Club House		Marble
Cottage		
	Heating	Roof - Roofing
	Stove	Shingle
	Furnace	Slate
	Hot Water	Gravel
	Steam	Prepared
Foundation		Asbestos
Brick		Flat
Stone	Light	Hip
Concrete	Oil	Gable
Pile	Gas	Dormers
	Electric	
Basement		Windows
Full		Plain Glass
Cement Floor	Floor	Wire Glass
Waterproof	Common	Shutters
	Hardwood	
Construction	Re-Concrete	Miscellaneous
Frame	Concrete Slab	Elevator
Brick	Waterproof	Sprinkler
Tile		Fire Escape
Blocks	Ceiling	Refrigerator
Stucco	Plaster	Vacuum Cleaner
Re-Concrete	Metal	Safes and Vaults
Mill	Panelled	Telephone Equip.
Steel Frame	Rough	

Ground Area **510** Height **15'**
 Cubic Feet **7650** Unit **H**
 Utility Dep. **50** Per cent.
 Dep. **50** Per cent.
Sound Value, \$ 400.

Land **870** Corner **-1090** Interior **Alley**
 Front **Depth =** ft.
 COMPUTATION


Area	Multiplier	Coefficient	
870	121	1052	
Year	Unit	Coefficient	Land Value
19	20	1052	210



207 Fore

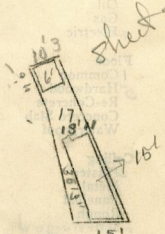
Surveyed by **Mary C. Heaney**
 (Remarks on other Side)

Remarks about Buildings



$11'7.92 \times 39.25 \times 15 = 7650$

Remarks about Land



FORE ST.

Remarks about Personal Property

Year	Unit	Coefficient	Land Value
19	20	1052	210

CITY OF PORTLAND, MAINE ASSESSORS DEPARTMENT	
CHART	BLOCK
3	Building Volumns Checked AP. 6
4	Building Values Placed 5106
5	Building Values Extended
6	Land Only Questionnaire Made
7	Land Values Placed
8	Land Values Extended
9	Compared With 1923
10	Personal Property Added

1924 Portland Tax Records: 207 Fore Street, Portland, 1924

www.mainmemory.net/item/53500
Collections of City of Portland - Planning & Development



Owner: Mary C Heaney
Address: 207 Fore Street, East End, Portland, Maine
Use: Barber Shop
Local Code: Block 29M Lot 17 Book 34 Page 1
MMN item number: 53500