

1924 Portland Tax Records: 299-301 Fore Street, Portland, 1924

Portland, Maine
 Assessment 1924
 Name: Hall Rose Frandel
 Street: Fore No. 299-301
 Block: 29 H Lot: 19
 Use of Bldg.: Dwelling
 Tenants and Rooms: 1-10
 Rentals: None
 Age: 35
 Condition of Repair: Fair

Class	Exterior	Plumbing
Bungalow	Clapboards	Common
Single House	Siding	Individual
Two family	Shingles	Open
Three family	Stucco	Set tubs
Apartment	Paper	
Store Building	Tapestry Brick	Finish
Office	Com. Brick	Plain
Factory	Galv. Iron	Hardwood
Storage	Stone	Halls
Stables	Terra Cotta	Wood
Garage, private	Concrete	Terrazzo
Garage, public		Marble
Theatre	Heating	Roof - Roofing
Club House	Stove	Shingle
Cottage	Furnace	Slate
	Hot Water	Gravel
	Steam	Prepared
Foundation	Light	Asbestos
Brick	Oil	Flat
Stone	Gas	Hip
Concrete	Electric	Gable
Pile		Dormers
Basement		Windows
Full		Plain Glass
Cement Floor	Floor	Wire Glass
Waterproof	Common	Shutters
	Hardwood	Miscellaneous
Construction	Re-Concrete	Elevator
Frame	Concrete Slab	Sprinkler
Brick	Waterproof	Fire Escape
Tile	Ceiling	Refrigerator
Blocks	Plaster	Vacuum Cleaner
Stucco	Metal	Safes and Vaults
Re-Concrete	Panelled	Telephone Equip.
Mill	Rough	
Steel Frame		


Ground Area: 1036 Height: 24
 Cubic Feet: 35224 Unit: 160 cts.
 Utility Dep.: 65 Per cent.
 Dep.: 65 Per cent.
 Sound Value, \$: 1973

Land: 1847 Corner: Interior: Alley:
 Front: Depth: = ft.
 COMPUTATION

Area	Multiplier	Coefficient
1847	121	2234

Year	Unit	Coefficient	Land Value
19	20	2234	446

V. 3100




143 Fore

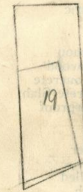
Surveyed by: E. J. Feeney
 (Remarks on other Side)

Remarks about Buildings

7.5' x 10.33' = 77.25
 50.5' + 42.25' = 92.75
 92.75 x 22.33' = 2070.375
 2070.375 / 2 = 1035.1875



Remarks about Land



FORE 57

Remarks about Personal Property

ACCESSORY	APARTMENT
CHART	
3 Building	
4 Building	
5 Building	
6 Land On	
7 Land Va	
8 Land Va	
9 Compare	
10 Personal	

1924 Portland Tax Records: 299-301 Fore Street, Portland, 1924



Owner: Rose Frandel Hall
Address: 299-301 Fore Street, Old Port, Portland, Maine
Use: Dwelling - Single Family & Store
Local Code: Block 29H Lot 19 Book 34 Page 1
MMN item number: 53799