

1924 Portland Tax Records: 340-342 Fore Street, Portland, 1924

2300
82000

Portland, Maine

Assessment 1923
Name Mortgage Fore Street, Portland, Maine
Owner Strumph Samuel
Street Fore No. 340-342
Block 29 Lot 1
Use of Bldg. Store & Dwelling
Tenants and Rooms 11 Rms, 1 bath
Rentals Couldn't pay
Age old
Condition of Repair fair


4 floors

Class Bungalow Single House Two family Three family Apartment Store Building Office Factory Storage Stables Garage, private Garage, public Theatre Club House Cottage Foundation Brick Stone Concrete Pile Basement Full Cement Floor Waterproof Construction Frame Brick Tile Blocks Stucco Re-Concrete Mill Steel Frame	Exterior Clapboards Siding Shingles Stucco Paper Tapestry Brick Com. Brick Galv. Iron Stone Terra Cotta Concrete Heating Stove Furnace Hot Water Steam Light Oil Gas Electric Floor Common Hardwood Re-Concrete Concrete Slab Waterproof Ceiling Plaster Metal Panelled Rough	Plumbing Common Individual Open Set tubs Finish Plain Hardwood Halls Wood Terrazzo Marble Roof - Roofing Shingle Slate Gravel Prepared Asbestos Flat Hip Gable Dormers Windows Plain Glass Wire Glass Shutters Miscellaneous Elevator Sprinkler Fire Escape Refrigerator Vacuum Cleaner Safes and Vaults Telephone Equip.
--	---	--

Ground Area 817 Height 50.9
 Cubic Feet 40,833 Unit 40 cts.
 Utility Dep. ?
 Dep. 3.5 Per cent.
 Sound Value, \$ 3675

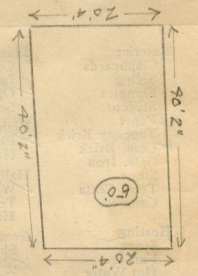
Land 800 Corner Interior Alley
 Front 1149 Depth = ft.
 COMPUTATION
 $800 \times 149 \times .30 = 344$
 $800 \times .03 = 64$
 $344 + 64 = 408$

Area	Multiplier	Coefficient
Year	Unit	Coefficient
19		408




Surveyed by G. C. ... MAY

Remarks about Building
 816.66
 $20.33 \times 40.17 \times 50 = 40,833$



Remarks about Land



FORE ST.

Remarks about Personal Property

CITY OF PORTLAND, MAINE ASSESSORS DEPARTMENT		
CHART	BLOCK	
3	Building Volumes Checked	YFS
4	Building Values Placed	YFS
5	Building Values Extended	YFS
6	Land Only Questionnaire Made	
7	Land Values Placed	
8	Land Values Extended	
9	Personal Property Added	
10	Personal Property Added	

1924 Portland Tax Records: 340-342 Fore Street, Portland, 1924

www.mainememory.net/item/53811
Collections of City of Portland - Planning & Development



Owner: Samuel Strumph
Address: 340-342 Fore Street, Old Port, Portland, Maine
Use: Apartments & Store
Local Code: Block 29C Lot 1 Book 34 Page 1
MMN item number: 53811
Notes: The property was subsequently owned by Minnie Richik.