

1924 Portland Tax Records: 41-45 Granite Street, Portland, 1924


Portland, Maine
 Assessment 1925
 Name Butterfield Frederick Z
 Street Granite lot #11 No. 41-45
 Block 51 A Lot 12
 Use of Bldg. Dwelling Name
 Tenants and Rooms 1-7 Rooms
 Rentals occupied by owner
 Age 27
 Condition of Repair Good

Class	Exterior	Plumbing
Bungalow	Clapboards	Common
Single House	Siding	Individual
Two family	Shingles	Open
Three family	Stucco	Set tubs
Apartment	Paper	Finish
Store Building	Tapestry Brick	Plain
Office	Com. Brick	Hardwood
Factory	Galv. Iron	Halls
Storage	Stone	Wood
Stables	Terra Cotta	Terrazzo
Garage, private	Concrete	Marble
Garage, public	Heating	Roof - Roofing
Theatre	Stove	Shingle
Club House	Furnace	Slate
Cottage	Hot Water	Gravel
Foundation	Steam	Prepared
Brick	Light	Asbestos
Stone	Oil	Flat
Concrete	Gas	Hip
Pile	Electric	Gable
Basement	Floor	Dormers
Full	Common	Windows
Cement Floor	Hardwood	Plain Glass
Waterproof	Re-Concrete	Wire Glass
Construction	Concrete Slab	Shutters
Frame	Waterproof	Miscellaneous
Brick	Ceiling	Elevator
Tile	Plaster	Sprinkler
Blocks	Metal	Fire Escape
Stucco	Panelled	Refrigerator
Re-Concrete	Rough	Vacuum Cleaner
Mill		Safes and Vaults
Steel Frame		Telephone Equip.

Ground Area 1004 Height 25'-7"
 Cubic Feet 21,256 Unit 18 cts.
 Utility Dep.
 Dep. 5 Per cent.
 Sound Value, \$ 3754
 Land 2800 Corner Interior Alley
 Front Depth = ft.
 COMPUTATION

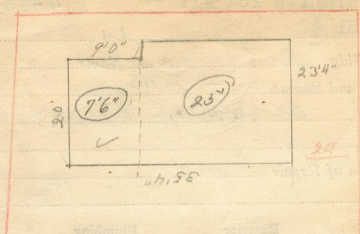
Area	Multiplier	Coefficient	
2800	130	3640	
Year	Unit	Coefficient	Land Value
19	#12	3640	\$ 436

3600 + 200 gas




Surveyed by
 (Remarks on other Side)
 122 - 1094/194 - 3 500 + (Land)

Remarks about Buildings



Remarks about Land



GRANITE ST.

Remarks about Personal Property

36,333	20
23,333	9
105,999	180
105,999	9.5
105,999	900
7066	1260
824.2	13500
25	

CITY OF PORTLAND, MAINE
 ASSESSORS DEPARTMENT
 CHARTER BLOCK 180
 Building Volumes Checked
 Building Values Placed
 Building Values Extended
 Land Only Questionnaire Made
 Land Values Placed
 Land Values Extended
 Compared With 1923
 Personal Property Added

1924 Portland Tax Records: 41-45 Granite Street, Portland, 1924

www.maine-memory.net/item/56703
Collections of City of Portland - Planning & Development



Owner: Frederick Z. Butterfield
Address: 41-45 Granite Street, Oakdale, Portland, Maine
Use: Dwelling - Single family
Local Code: Block 51A Lot 24 Book 40 Page 1
MMN item number: 56703