

1924 Portland Tax Records: 82-84 Grant Street, Portland, 1924

L 1100
B 950

Portland, Maine
Assessment 19
 Name Kevin Abraham D. Williams Rev.
 Owner Wise Abraham
 Street Grant No. 82-84
 Block 48 Lot 2
 Use of Bldg. APARTMENTS Name.....
 Tenants and Rooms 29
 Rentals 22500 Mo.
 Age 6 YEARS
 Condition of Repair GOOD


Class	Exterior	Plumbing
Bungalow	Clapboards <u>1st Story</u>	Common
Single House	Siding	Individual
Two family	Shingles <u>2nd & 3rd</u>	Open
Three family	Stucco	Set tubs
Apartment	Paper	
Store Building	Tapestry Brick	Finish
Office "	Com. Brick	Plain
Factory "	Galv. Iron	Hardwood
Storage "	Stone	Halls
Stables	Terra Cotta	Wood
Garage, private	Concrete	Terrazzo
Garage, public		Marble
Theatre	Heating	Roof - Roofing
Club House	Stove	Shingle
Cottage	Furnace	Slate
	Hot Water	Gravel
	Steam	Prepared
Foundation		Asbestos
Brick	Light	Flat
Stone	Oil	Hip
Concrete	Gas <u>870726</u>	Gable
Pile	Electric	Dormers
Basement		Windows
Full	Floor	Plain Glass
Cement Floor	Common	Wire Glass
Waterproof	Hardwood	Shutters
	Re-Concrete	Miscellaneous
Construction	Concrete Slab	Elevator
Frame	Waterproof	Sprinkler
Brick	Ceiling	Fire Escape
Tile	Plaster	Refrigerator
Blocks	Metal	Vacuum Cleaner
Stucco	Panelled	Safes and Vaults
Re-Concrete	Rough	Telephone Equip.
Mill		
Steel Frame		

Ground Area 1625 Height 38'
 Cubic Feet 61750 Unit 18.6 cts.
 Utility Dep.
 Dep. 5 Per cent.
 - Sound Value, \$ 9386

Land 4370 Corner..... Interior..... Alley.....
 Front..... Depth.....ft.
 COMPUTATION

Area	Multiplier	Coefficient	
4370	102	4457	
Year	Unit	Coefficient	Land Value
19	50	4457	2229 F


84



87 Grant
 78
 Surveyed by C. J. H. [Signature]
 (Remarks on other Side)
 '23 - 1108/367 - 5 17,000 +
 '24 - 1143/466 - 20,200 + (over)

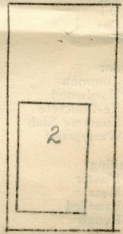
Remarks about Buildings

3 Story frame apartment house
 $\sqrt{33'2'' \times 49'0'' = 1625 \times 38'0'' = 61750}$



Grant St.

Remarks about Land



G R A N T S T

Remarks about Personal Property

CITY OF PORTLAND, MAINE
ASSESSORS DEPARTMENT

CHART	BLOCK
3	Building Volumes Checked <u>11</u>
4	Building Values Placed <u>Auto.</u>
5	Building Values Extended
6	Land Only Questionnaire Made
7	Land Values Placed
8	Land Values Extended
9	Compared with 1923
10	Force at Property Added

+ 007'91 - 022/411 - 55.
 + 005'61 - 311/6411 - 102.

1924 Portland Tax Records: 82-84 Grant Street, Portland, 1924



Owner: Abraham Wise
Address: 82-84 Grant Street, Parkside, Portland, Maine
Use: Apartment
Local Code: Block 48D Lot 2 Book 40 Page 1
MMN item number: 56924
Notes: This property was subsequently owned by Sarah D. Levin.